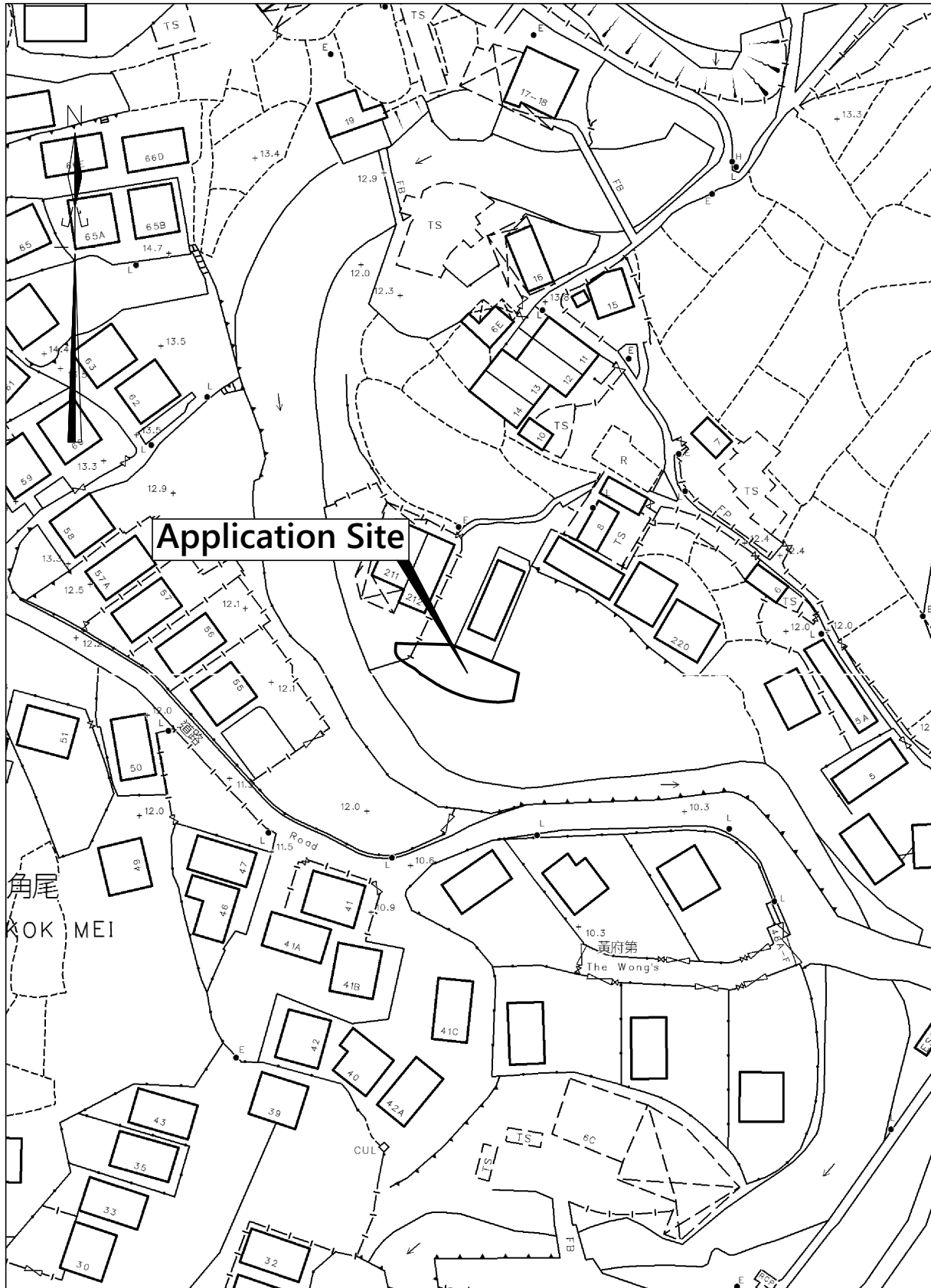


LOCATION PLAN



Application Site

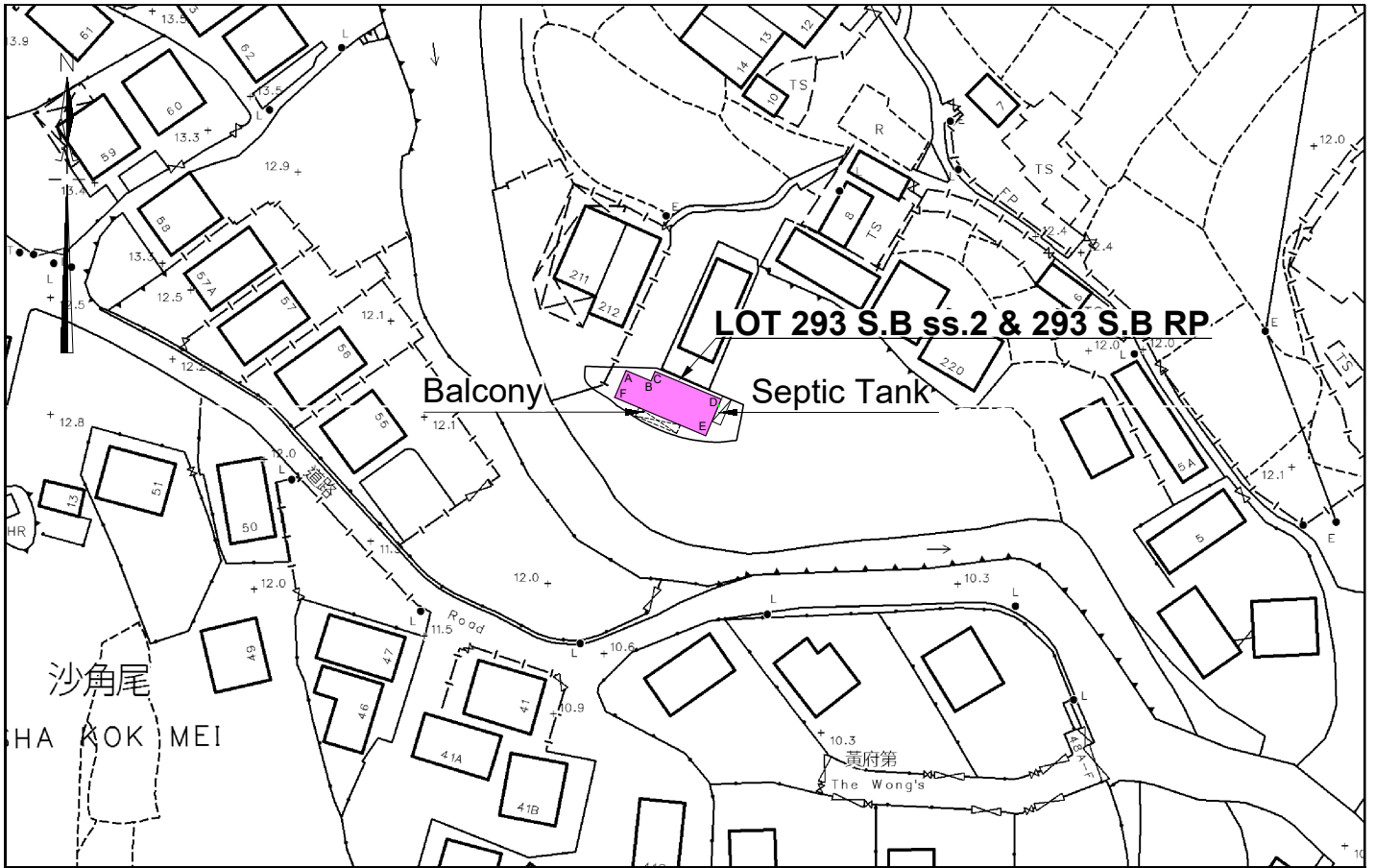
角尾
KOK MEI

黃府第
The Wong's

Scale :	Survey Sheet No. :
1 : 1000	8-SW-6D 8-SW-11B
Date :	Figure No. :
10-12-2024	LOP/01

PROPOSED BUILDING LICENCE


LOT No. 293 S.B ss.2 & 293 S.B RP IN D.D. 221



COLORED PINK AREA = 65.03 SQUARE METRES (ABOUT)

Line	Bearing	Distance(M)	Nothing	Easting	Pt.
A-B	112° 49' 31"	3.627	827 604. 691	845 943. 916	A
B-C	22° 49' 31"	1.400	827 603. 284	845 947. 259	B
C-D	112° 49' 31"	9.600	827 604. 574	845 947. 803	C
D-E	202° 49' 31"	5.300	827 600. 849	845 956. 650	D
E-F	292° 49' 31"	13.228	827 595. 965	845 954. 594	E
F-A	22° 49' 31"	3.900	827 601. 097	845 942. 402	F

LOCATION PLAN



Legends:

- Septic Tank (3.658m x 1.219m)
- Balcony (6.000m x 1.219m)

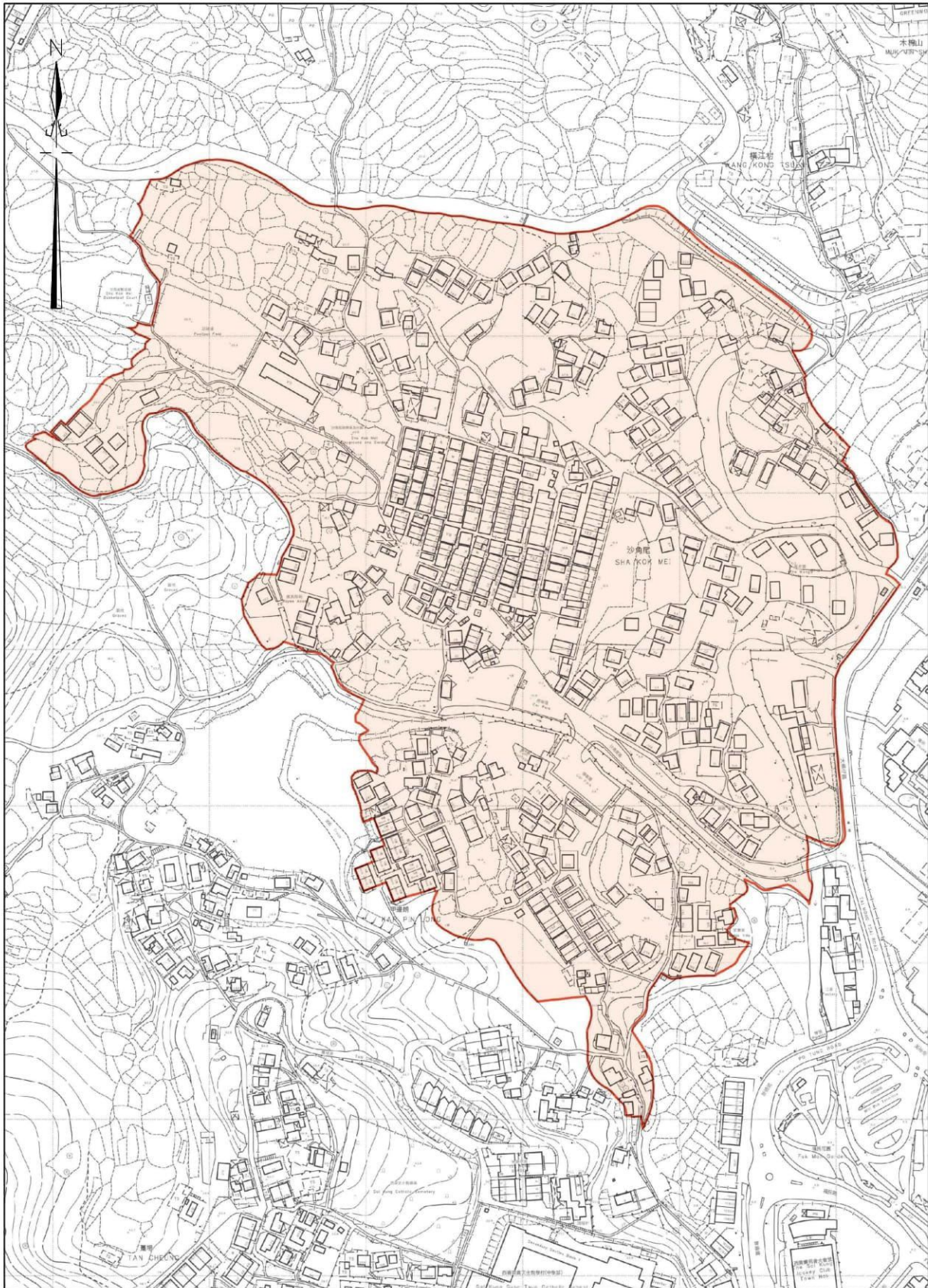
Scale : 1:1000

Survey Sheet No. : 8-SW-6D & 8-SW-11B

Date : June 2024

Plan No. : CW/SK/293B2/221/BL/02

DELINEATION OF AREA OF SHA KOK MEI



卓 弘 測 量 服 務 公 司
CHUO WANG SURVEY SERVICES COMPANY

1/F, Block A, Wo Tai Building, No. 2 - 24, Wo Tai Street, Luen Wo Hui, Fanling, N.T.

Scale :
Not to scale

Date :
10-06-2024

Survey Sheet No. :
8-SW-6D
8-SW-11B

Figure No. :
LOP/01