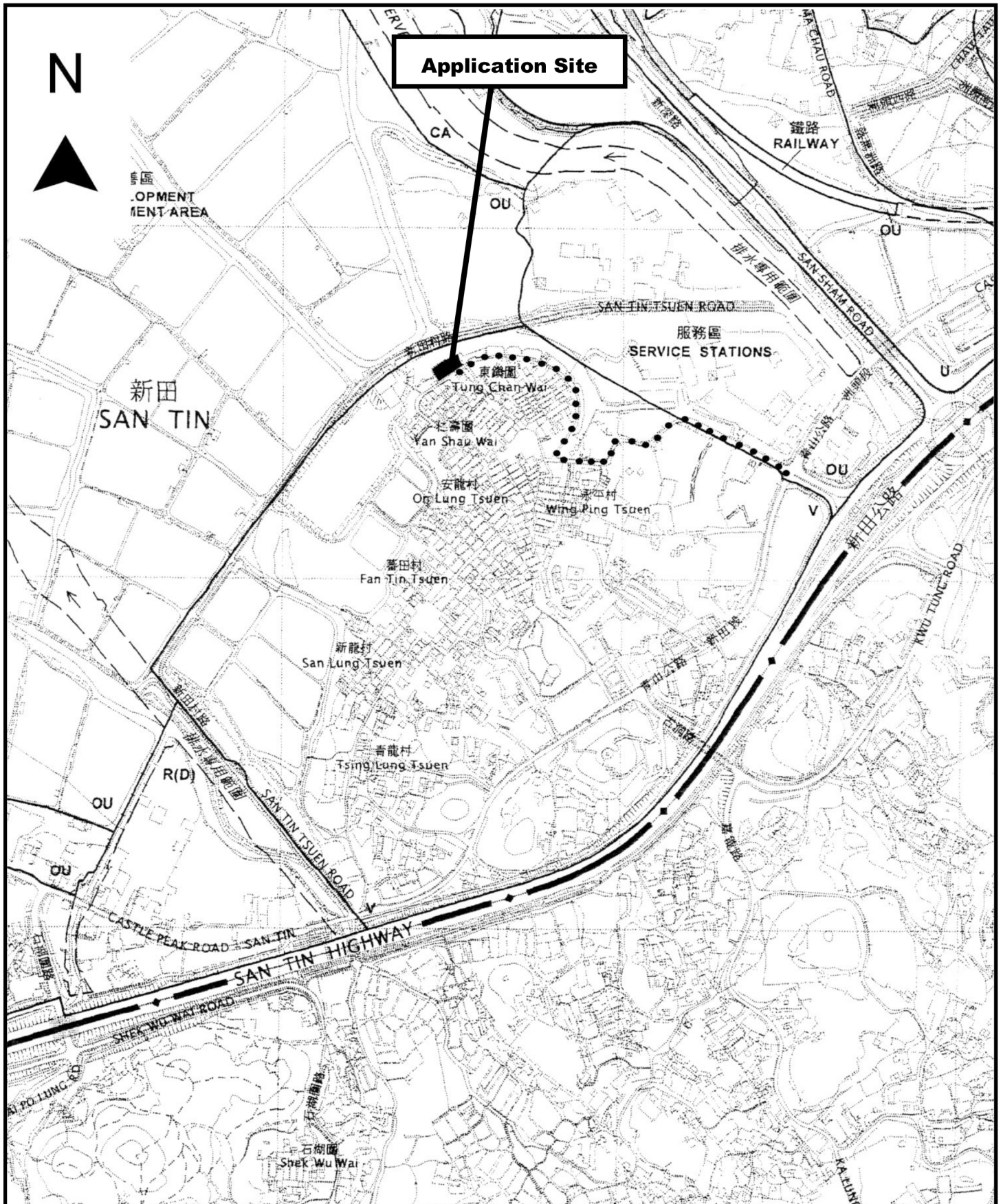


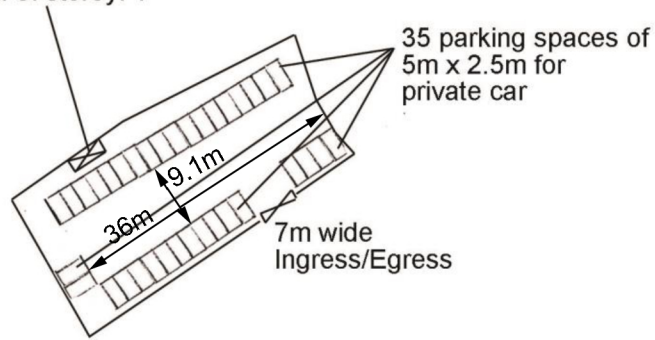
<p>Project 項目名稱: Proposed Temporary Public Vehicle Park for Private Car for a Period of 3 Years at Lot 733 S.D ss.11 S.A (Part), 733 S.D ss.11 S.B, 733 S.D ss.11 S.C, 733 S.D ss.11 S.D, 733 S.D ss.11 S.E & 733 S.D ss.11 S.F in D.D. 99, Yan Shau Wai, San Tin, Yuen Long, N.T.</p>	<p>Drawing Title 圖目: Site Plan</p> <p>Drawing No. 圖號: Figure 1</p>	<p>Remarks 備註:</p> <p>Scale 比例: 1:1000</p>
--	--	--



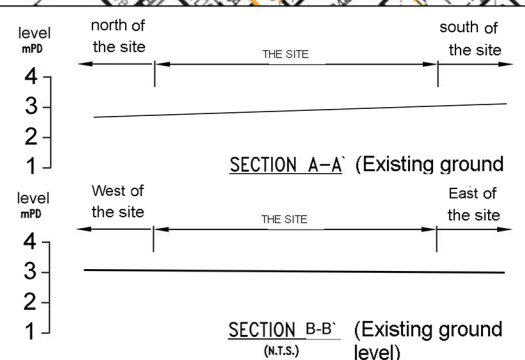
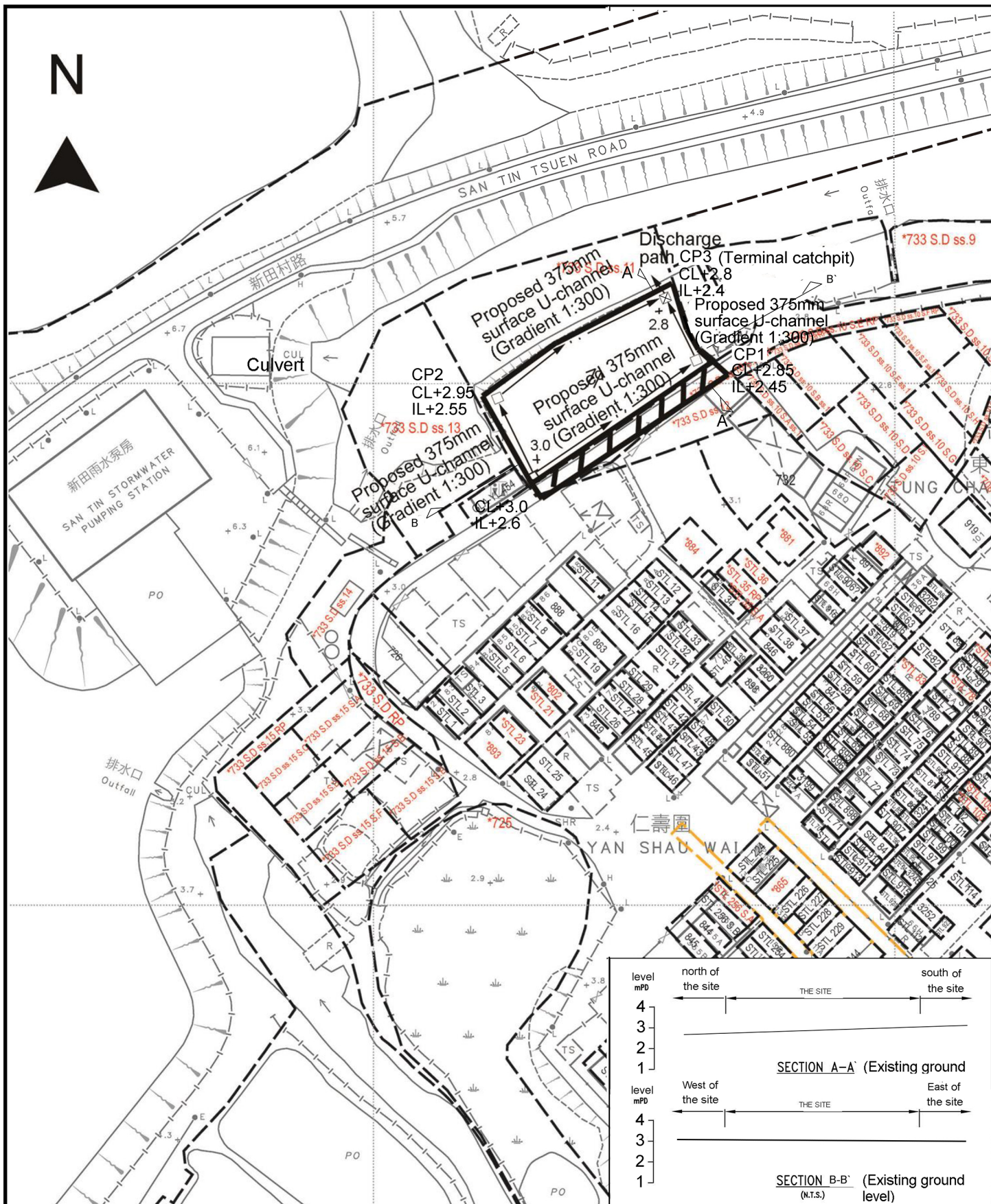
<p>Project 項目名稱: Proposed Temporary Public Vehicle Park for Private Car for a Period of 3 Years at Lot 733 S.D ss.11 S.A (Part), 733 S.D ss.11 S.B, 733 S.D ss.11 S.C, 733 S.D ss.11 S.D, 733 S.D ss.11 S.E & 733 S.D ss.11 S.F in D.D. 99, Yan Shau Wai, San Tin, Yuen Long, N.T.</p>	<p>Drawing Title 圖目: Location Plan</p> <p>Drawing No. 圖號: Figure 2</p>	<p>Remarks 備註: ●●● Vehicular access leading from Tung Wing On Road connecting to Castle Peak Road – San Tin Section</p> <p>Scale 比例: 1:7500</p>
---	--	---



Structure 1
 Guard room
 GFA: Not exceeding 20m²
 Height: Not exceeding 3m
 No. of storey: 1



Project 項目名稱: Proposed Temporary Public Vehicle Park for Private Car for a Period of 3 Years at Lot 733 S.D ss.11 S.A (Part), 733 S.D ss.11 S.B, 733 S.D ss.11 S.C, 733 S.D ss.11 S.D, 733 S.D ss.11 S.E & 733 S.D ss.11 S.F in D.D. 99, Yan Shau Wai, San Tin, Yuen Long, N.T.	Drawing Title 圖目: Proposed Layout Plan	Remarks 備註:
	Drawing No. 圖號: Figure 3	Scale 比例: 1:1000



Project 項目名稱:
Proposed Temporary Public Vehicle Park for Private Car for a Period of 3 Years at Lot 733 S.D ss.11 S.A (Part), 733 S.D ss.11 S.B, 733 S.D ss.11 S.C, 733 S.D ss.11 S.D, 733 S.D ss.11 S.E & 733 S.D ss.11 S.F in D.D. 99, Yan Shau Wai, San Tin, Yuen Long, N.T.

Drawing Title 圖目:
As-built Drainage Plan

Drawing No. 圖號:
Figure 4

Remarks 備註:
 + 3.0 Level (in mPD)
 Flow of surface runoff
 Proposed catchpit with sand trap
 Proposed catchpit
 External catchment
 Application site

Scale 比例:
1:500