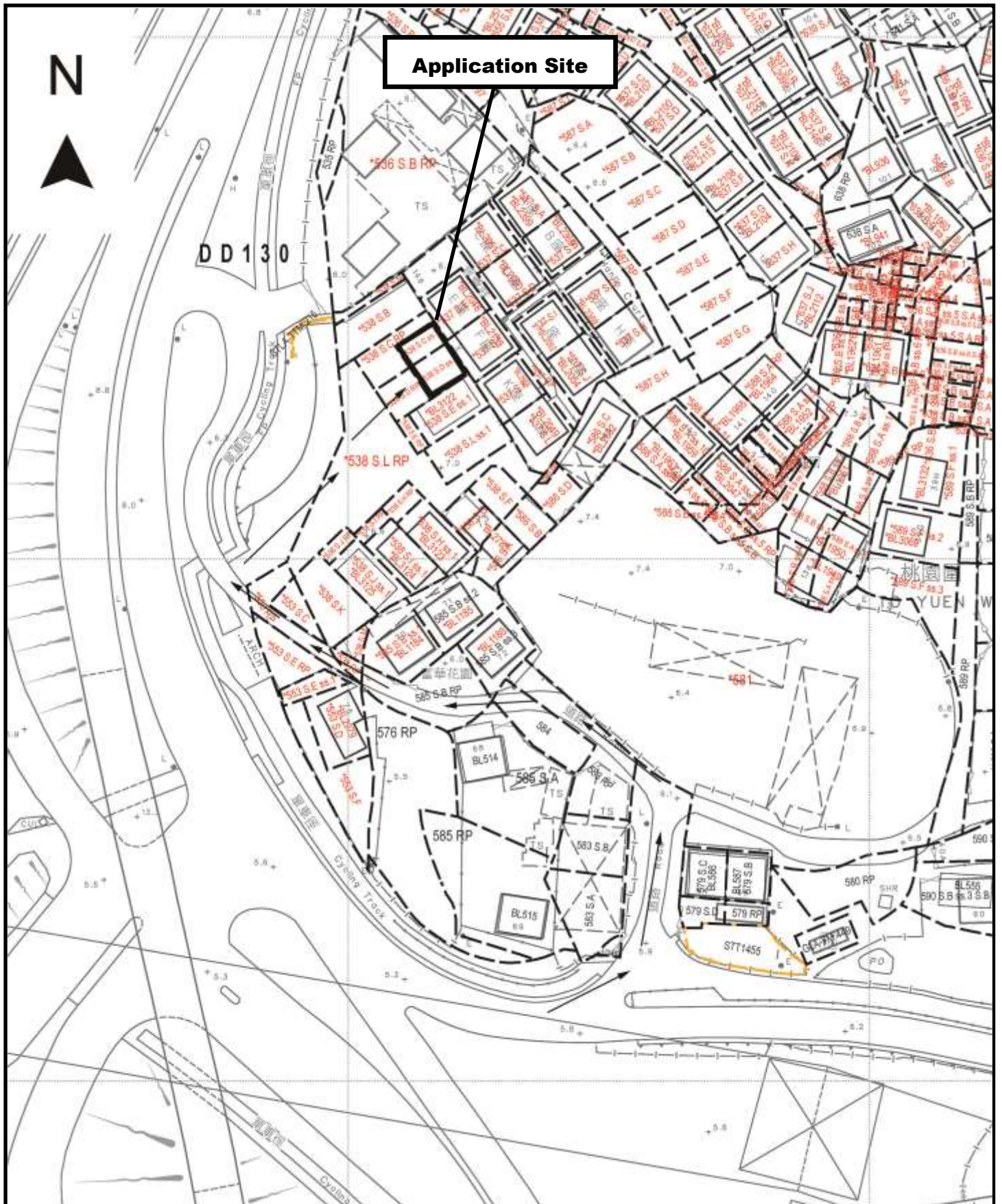


<p>Project 項目名稱:</p> <p>Proposed Small House at Lots 538 S.C ss.1 & 538 S.D ss.1 in D.D. 130, To Yuen Wai, Tuen Mun, N.T.</p>	<p>Drawing Title 圖目:</p> <p>Site Plan</p> <p>Drawing No. 圖號:</p> <p>Figure 1</p>	<p>Remarks 備註:</p> <p>Scale 比例:</p> <p>1:1000</p>
---	--	---




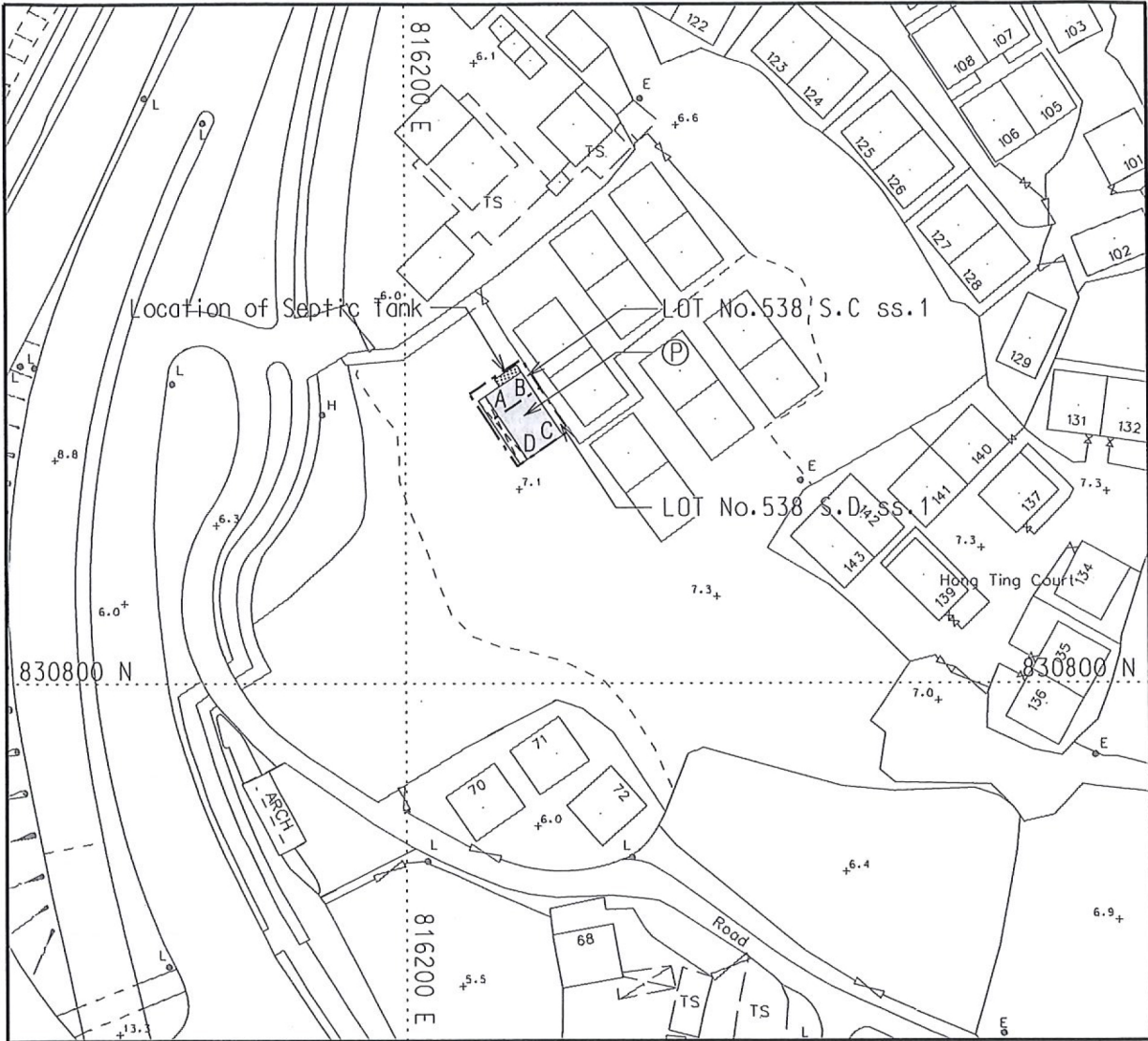
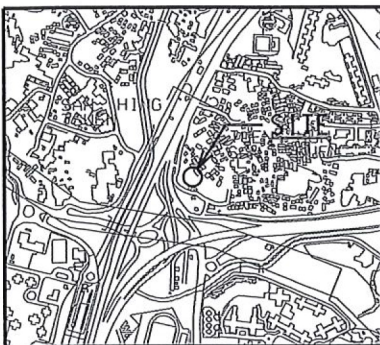
<p>Project 項目名稱: Proposed Small House at Lots 538 S.C ss.1 & 538 S.D ss.1 in D.D. 130, To Yuen Wai, Tuen Mun, N.T.</p>	<p>Drawing Title 圖目: Vehicular Access Plan</p> <p>Drawing No. 圖號: Figure 2</p>	<p>Remarks 備註:  Access Leading to Application Site from Castle Peak Road - Lam Tei Section</p> <p>Scale 比例: 1:1000</p>
--	--	--

Figure 3

PROPOSED SMALL HOUSE
 LOT Nos.538 S.C ss.1 & S.D ss.1 IN D.D.130



LOCATION PLAN



SCALE 1:20 000

- Balcony
- Proposed Position of Septic Tank
- COLOURED PINK AREA = 65.03 m² (ABOUT)

SIDE	DISTANCE	BEARING	NORTHING	EASTING	PT.
A-B	6.096	56 ° 22 ' 20 "	830840.386	816211.328	A
B-C	10.668	146 ° 22 ' 20 "	830843.762	816216.404	B
C-D	6.096	236 ° 22 ' 20 "	830834.879	816222.312	C
D-A	10.668	326 ° 22 ' 20 "	830831.503	816217.236	D

SURVEY DISTRICT:
TUEN MUN

REF SRP:
SRP/TM/047/10198/D1

PLAN NO. :
TM/047/10198A/130/538C1-SH

SURVEY SHEET NO. :
6-NW-21B

SCALE:
1: 1 000



TANG & ASSOCIATES SURVEYORS LTD

I, TANG SE KIM, an Authorized Land Surveyor registered under the Land Survey Ordinance (Cap.473), hereby certify that this land boundary plan has been prepared from land boundary surveys that were carried out by me, or under my direct supervision, in conformity with the Code of Practice approved by the Land Survey Authority under the above Ordinance, and that this plan correctly represents that survey completed on that 18th day of September, 2017...

Dated this 22nd day of December, 2017...

Authorized Land Surveyor