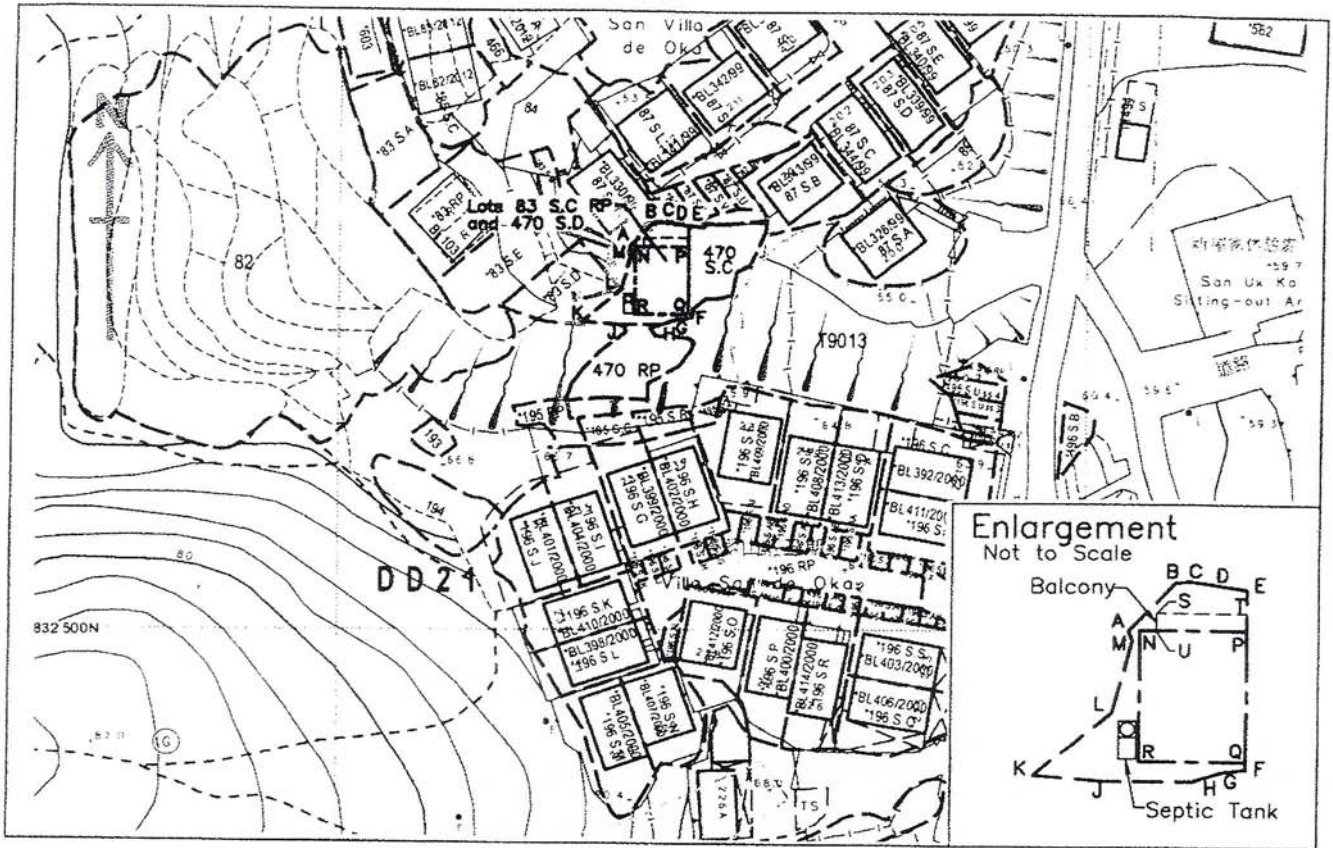


LOCATION PLAN ( Scale 1 : 10000 )

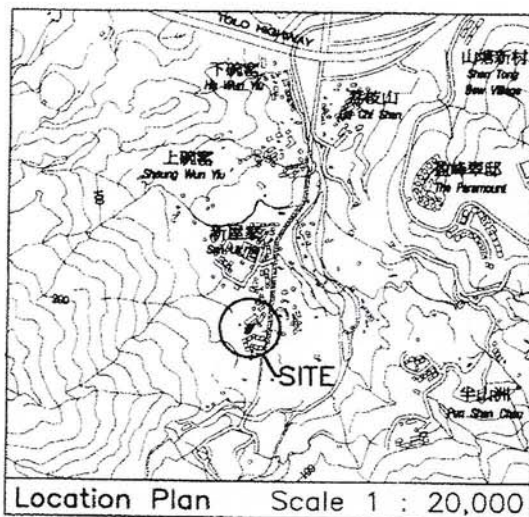
APPENDIX II

Proposed Small House Location Plan – D.D. 21



Survey Sheet No.: 7-NW-14C

Scale 1 : 1,000



Location Plan Scale 1 : 20,000

San Uk Ka

Lot Nos. 83 S.C RP & 470 S.D

Boundary Dimensions: (Area = 120.7 sqm)

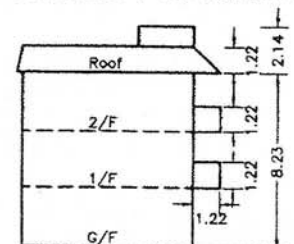
From	To	Bearing (d-m-s)	Distance (m)	Pt.	N	E
A	B	43°05'47"	4.619	A	832 552.605	834 839.082
B	C	84°00'16"	1.046	B	832 555.978	834 842.238
C	D	98°02'58"	1.595	C	832 556.087	834 843.278
D	E	98°17'32"	2.136	D	832 555.864	834 844.857
E	F	180°00'00"	12.516	E	832 555.556	834 846.971
F	G	262°34'33"	1.725	F	832 543.040	834 846.971
G	H	250°06'29"	1.976	G	832 542.817	834 845.260
H	J	270°00'00"	5.833	H	832 542.145	834 843.402
J	K	275°11'15"	4.747	J	832 542.145	834 837.569
K	L	49°56'08"	6.792	K	832 542.574	834 832.842
L	M	14°46'47"	5.170	L	832 546.946	834 838.040
M	A	337°16'51"	0.716	M	832 551.944	834 839.359

Proposed Small House Dimensions: (Area = 65.03 sqm)

From	To	Bearing (d-m-s)	Distance (m)	Pt.	N	E
N	P	90°00'00"	7.112	N	832 552.674	834 839.859
P	Q	180°00'00"	9.144	P	832 552.674	834 846.971
Q	R	270°00'00"	7.112	Q	832 543.530	834 846.971
R	N	00°00'00"	9.144	R	832 543.530	834 839.859

Proposed Balcony Dimensions: (Area = 7.32 sqm)

From	To	Bearing (d-m-s)	Distance (m)	Pt.	N	E
S	T	90°00'00"	6.000	S	832 553.894	834 840.971
T	P	180°00'00"	1.220	T	832 553.894	834 846.971
P	U	270°00'00"	6.000	P	832 552.674	834 846.971
U	V	00°00'00"	1.220	U	832 552.674	834 840.971



Henry H K Chan  
BSc MRICS FHKIS RPS(LSD)  
Authorized Land Surveyor

G/F, No. 2 Yan Wo Lane, Tai Po, New Territories

Plan No. : HC-13018/H02 Date: 26 June 2014  
Tel: 2638-1313 Fax: 2638-1328