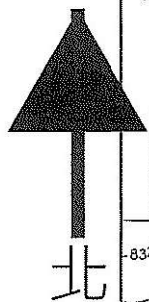


現場相片位置說明



布局圖



2個私家車車位每
每個2.5米X5米

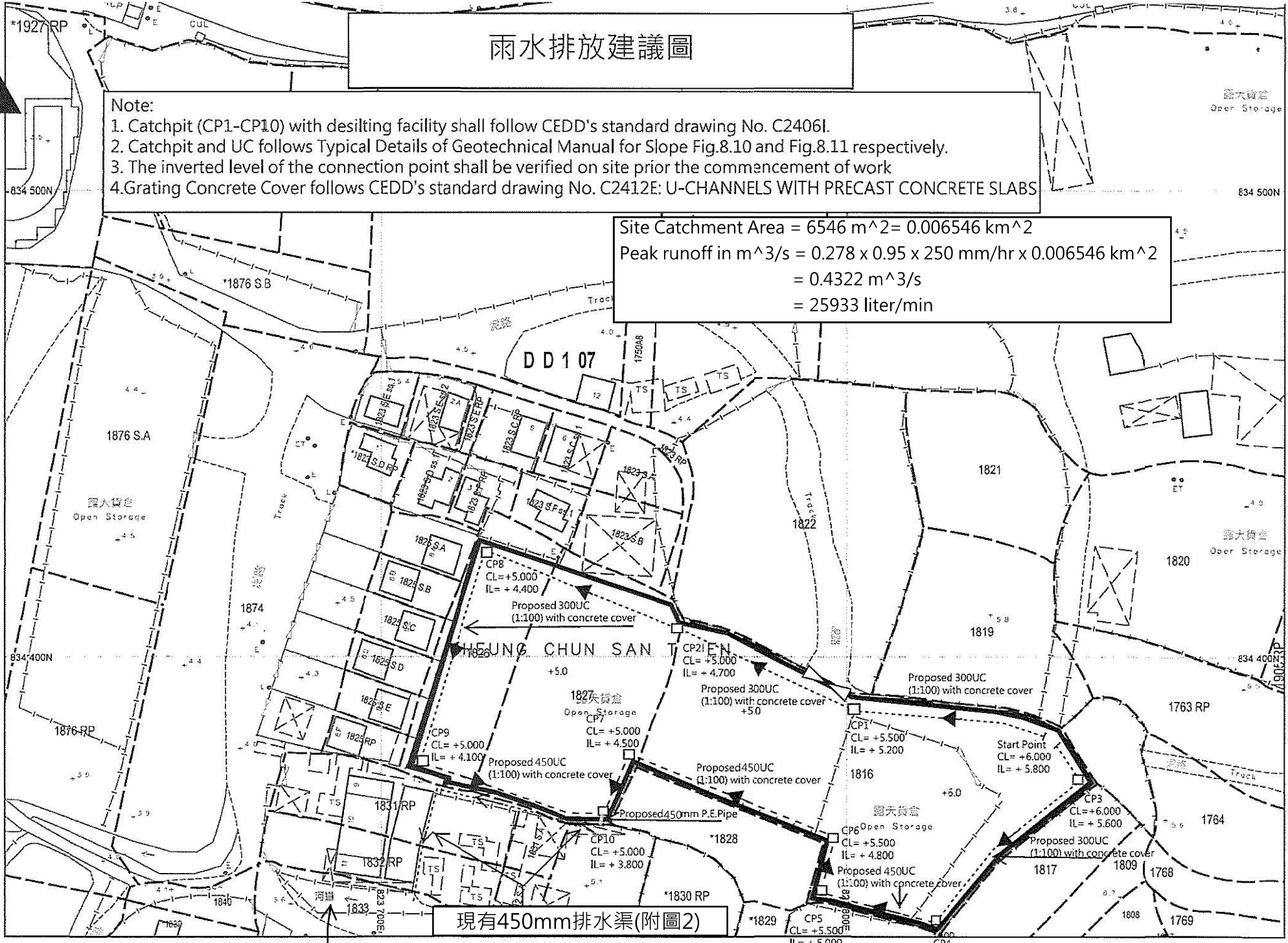
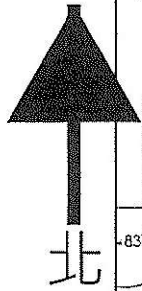
2個中型貨車上落貨
車位每個3.5米X11米

雨水排放建議圖

Note:

1. Catchpit (CP1-CP10) with desilting facility shall follow CEDD's standard drawing No. C2406I.
2. Catchpit and UC follows Typical Details of Geotechnical Manual for Slope Fig.8.10 and Fig.8.11 respectively.
3. The inverted level of the connection point shall be verified on site prior the commencement of work
4. Grating Concrete Cover follows CEDD's standard drawing No. C2412E: U-CHANNELS WITH PRECAST CONCRETE SLABS

Site Catchment Area = 6546 m² = 0.006546 km²
 Peak runoff in m³/s = 0.278 x 0.95 x 250 mm/hr x 0.006546 km²
 = 0.4322 m³/s
 = 25933 liter/min



現有450mm排水渠(附圖2)

現有2500mm天然河道(附圖1)