

**Annex 2**

Revised Plan showing Filling of Land at the Site

and

Revised Pages of Form No. S16-III & Planning Statement



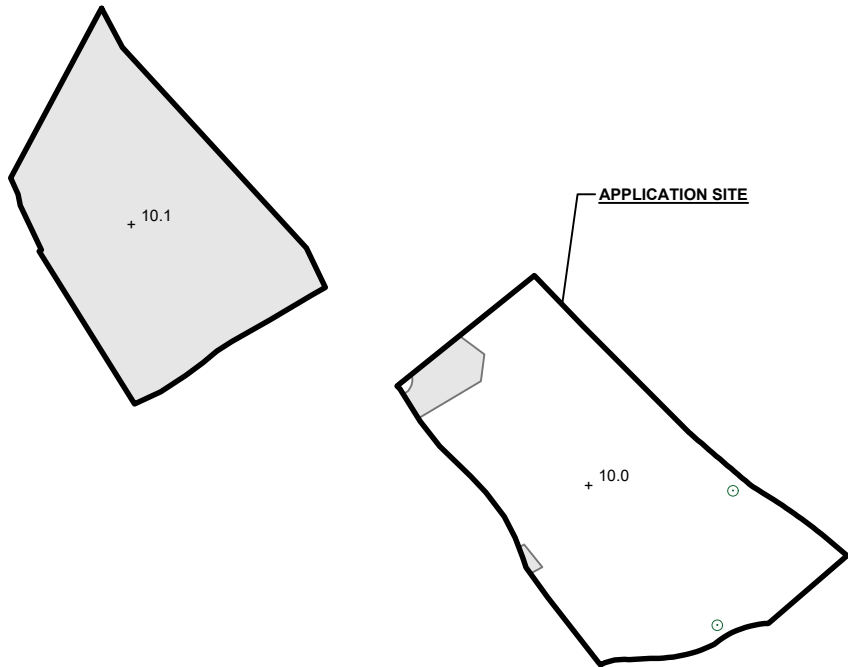
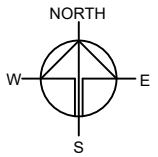
**EXISTING CONDITION OF THE APPLICATION SITE**

APPLICATION SITE AREA : 1,624 m<sup>2</sup> (ABOUT)  
 EXISTING SITE SURFACE : SOILED GROUND AND HARD-PAVED  
 EXISTING SITE LEVELS : +10.0 mPD TO +10.1 mPD (ABOUT)  
 EXISTING FILLED AREA : 737 m<sup>2</sup> (45%) (ABOUT)

*PORION OF THE APPLICATION SITE HAS ALREADY BEEN HARD-PAVED FOR CIRCULATION AND SITE FORMATION OF EXISTING STRUCTURES.*

**PROPOSED FILLING OF LAND AREA OF THE APPLICATION SITE**

APPLICATION SITE AREA : 1,624 m<sup>2</sup> (ABOUT)  
 FILLING OF LAND TO BE REGULARISED : 737 m<sup>2</sup> (45.4%) (ABOUT)  
 PROPOSED FILLING OF LAND AREA : 876 m<sup>2</sup> (53.9%) (ABOUT)  
 UNPAVED AREA : 11 m<sup>2</sup> (0.7%) (ABOUT)  
 DEPTH OF LAND FILLING : NOT MORE THAN 0.1 m  
 PROPOSED SITE LEVELS : +10.1 mPD (ABOUT)  
 MATERIAL OF LAND FILLING : CONCRETE  
 PURPOSE OF LAND FILLING : SITE FORMATION OF STRUCTURE AND CIRCULATION SPACE

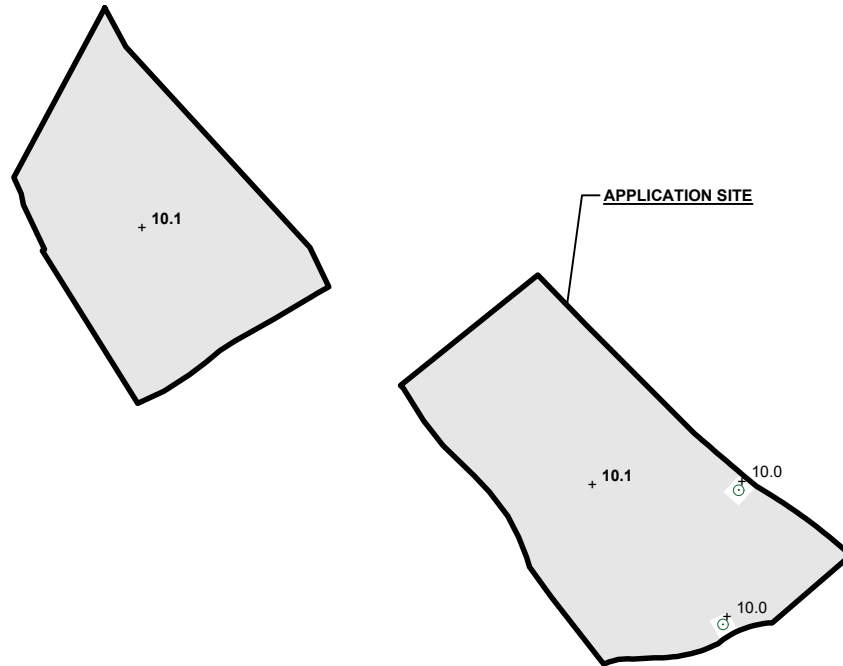


**EXISTING SITE LEVEL OF THE APPLICATION SITE**  
(INDICATIVE ONLY)

**LEGEND**





-  APPLICATION SITE
-  EXISTING SOILED GROUND
-  EXISTING FILLED AREA
-  EXISTING SITE LEVEL
-  EXISTING TREE

*SITE LEVELS ARE FOR REFERENCE ONLY.*



**PROPOSED SITE LEVEL OF THE APPLICATION SITE**  
(INDICATIVE ONLY)

**LEGEND**

-  APPLICATION SITE
-  PROPOSED FILLED AREA
-  PROPOSED SITE LEVEL
-  EXISTING TREE

PLANNING CONSULTANT



PROJECT

PROPOSED WAREHOUSE DANGEROUS GOODS GODOWN WITH ANCILLARY FACILITIES FOR A PERIOD OF 3 YEARS AND ASSOCIATED FILLING OF LAND

SITE LOCATION

VARIOUS LOTS IN D.D. 107, FUNG KAT HEUNG, KAM TIN, YUEN LONG, NEW TERRITORIES

SCALE

1 : 800 @ A4

DRAWN BY: CC DATE: 24.2.2025

CHECKED BY: DATE:

APPROVED BY: DATE:

DWG. TITLE: FILLING OF LAND AREA

DWG NO.: ANNEX 2 VER.: 001