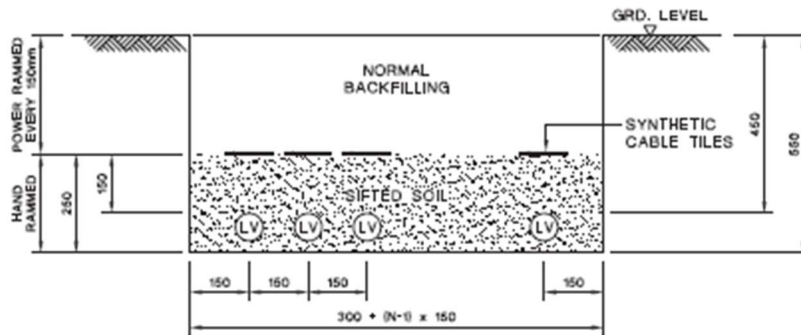


TYPICAL CABLE TRENCH FOR SINGLE LV CABLE



TYPICAL CABLE TRENCH FOR MULTIPLE LV CABLES

LEGEND :

- (LV) LV CABLE
- N NUMBER OF CABLE CIRCUITS

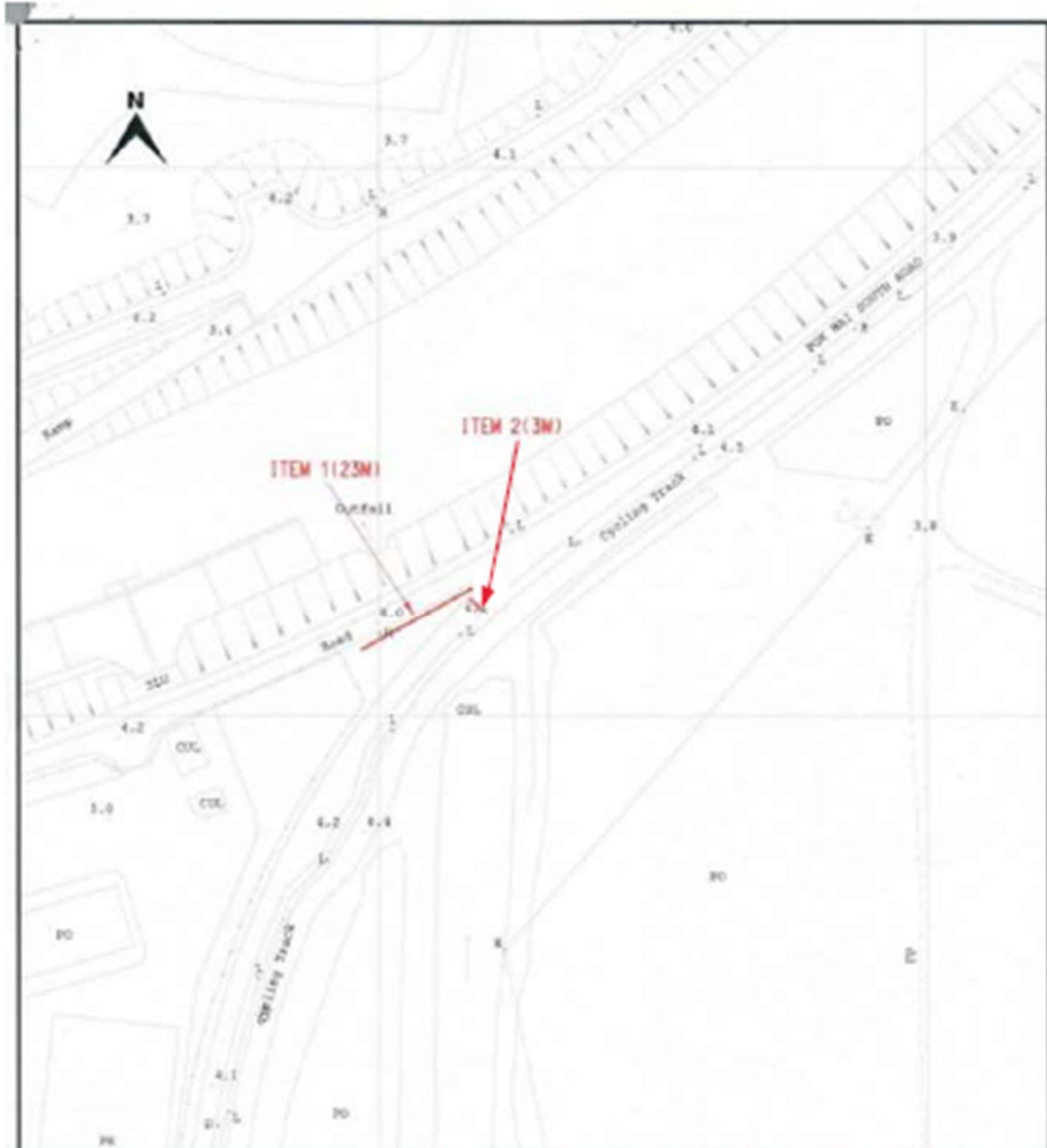
NOTES:

1. ALL SOIL BACKFILLING BENEATH CABLE TILES SHALL BE SIFTED THROUGH 12mm WIRE MESH.
2. ALL DIMENSIONS ARE IN mm.

		REVISIONS REVS. 15-2-04 19-4-07 28-5-07 INITIAL C.Y.P. W.B.LEE YX.MAN TITLE : TYPICAL LV CABLE TRENCH
DRAWN: S.C.T. CHECKED: K. K. LEUNG SCALE: 1 : 15	DATE: 15 Aug, 2003 APPROVED: W. B. LEE SHEET(S) IN SET: 1	PROJECT NO. _____ CONTRACT NO. _____ DRG. NO. T G E N 2 5 5 0 0 D E 3 3 0 0 0 2 0 1 C A

ALL RIGHTS RESERVED AND REPRODUCTION IN ANY FORM MUST BE APPROVED BY CLP POWER

Typical LV Cable Trench



TITLE : LV Cable & Ducts Laying
At Pok Wai South Road

LEGEND

- PROPOSED TRENCH FOR LAYING / RECOVERING CABLE
- PROPOSED TRENCH FOR LAYING DUCTS
- PROPOSED CABLE THROUGH EXISTING DUCTS
- EXISTING PILLAR
- PROPOSED PILLAR 5.0M x 0.5M x 0.75M / OUTPOST BOX
- EXCAVATION FOR JOINTING / REPAIRING / INSPECTION CABLE
- EXISTING OVERHEAD LINE & POLE
- PROPOSED 11KV, LV, OHL OF STEEL / WOODEN POLE
- OVERHEAD LINE & POLE TO BE REMOVED
- PROPOSED TREE TRIMMING / CUTTING
- EXISTING POLE MOUNTED TRANSFORMER
- PROPOSED POLE MOUNTED TRANSFORMER
- PROPOSED STAY / STAY POLE
- PROPOSED 2.00M x 2.22M x 2.27M BY PILLAR

MAP NO : 02SE21C

DRAWN : BENSON

E/O NO :

CHECKED : Rosa Tam

REGION :NR

O.C. : YL

DATE : 24-10-2023

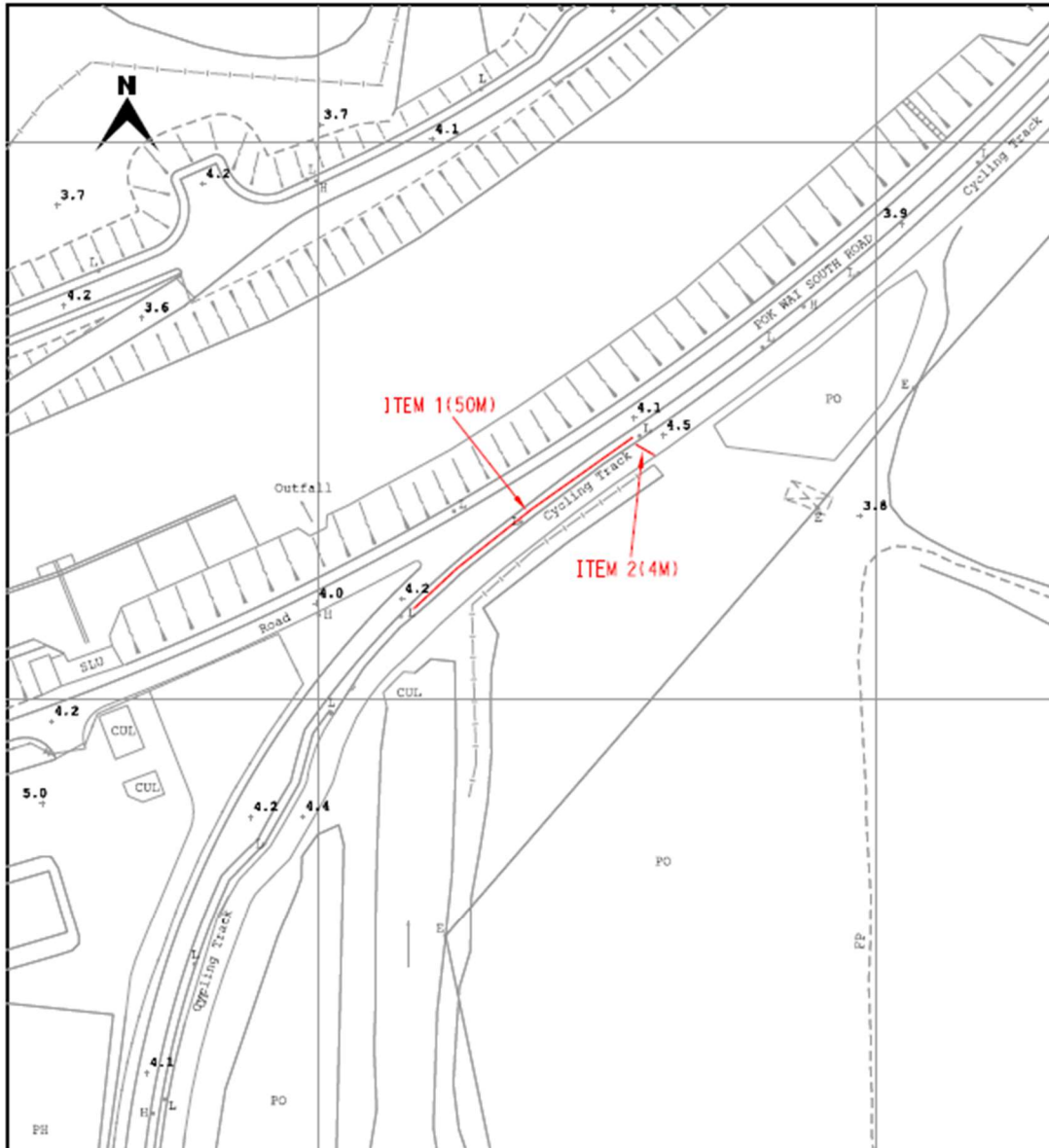
PROJECT REF. : YL2023-0480

SCALE : 1:1000

PLAN REF. : NRYL2023-0480-01

Map data reproduced with permission of the Director of Lands, Government of the Hong Kong Special Administrative Region. PROPRIETARY

Location Plan(DLO Permit)



TITLE : LV Cable Laying
At Pok Wai South Road

LEGEND

- PROPOSED TRENCH FOR LAYING / RECOVERING CABLE
- PROPOSED TRENCH FOR LAYING DUCTS
- PROPOSED CABLE THROUGH EXISTING DUCTS
- EXISTING PILLAR
- PROPOSED PILLAR 1.6M x 0.6M x 0.75M / CUTOUT BOX
- EXCAVATION FOR JOINTING / REPAIRING / INSPECTION CABLE
- EXISTING OVERHEAD LINE & POLE
- PROPOSED 11KV, LV, OHL, OF STEEL / WOODEN POLE
- OVERHEAD LINE & POLE TO BE REMOVED
- PROPOSED TREE TRIMMING / CUTTING
- EXISTING POLE MOUNTED TRANSFORMER
- PROPOSED POLE MOUNTED TRANSFORMER
- PROPOSED STAY / STAY POLE
- PROPOSED 3.6M(L) x 3.32M(W) x 2.7M(H) HV PILLAR

MAP NO : 02SE21C

DRAWN : BENSON

E/O NO :

CHECKED : Rosa Tam

REGION :NR

O.C. : YL

DATE : 24-10-2023

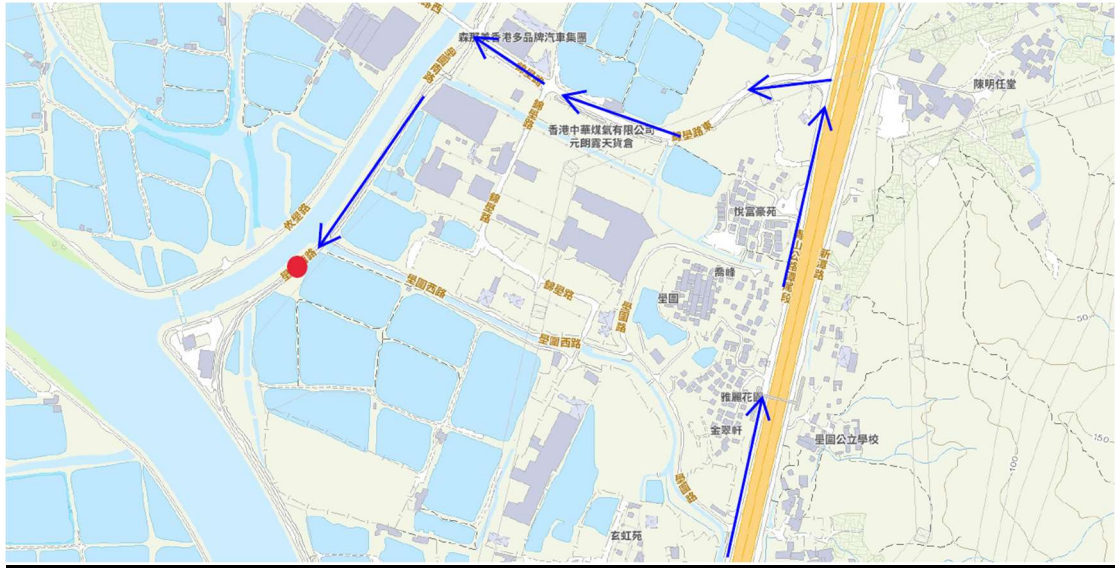
PROJECT REF. : YL2023-0480

SCALE : 1:1000

PLAN REF. : NRYL2023-0480-02

Map data reproduced with permission of the Director of Lands, © Map Data Information Classification: PROPRIETARY

Location Plan(HYD Permit)



Vehicular Access Plan

- The red circle is the location of excavation site
- The blue arrow symbols are Vehicular Access Route