
Appendix | 1
Swept Path Analysis



PROPOSAL -

Section 16 Planning Application for Proposed Minor Relaxation of Plot Ratio and Building Height Restriction for Proposed Flat and Filling of Pond and Excavation of Land at Lots 2572 RP, 2573 and 2578 in D.D. 104 and Adjoining Government Land, Ngau Tam Mei, Yuen Long, New Territories

DRAWING TITLE -

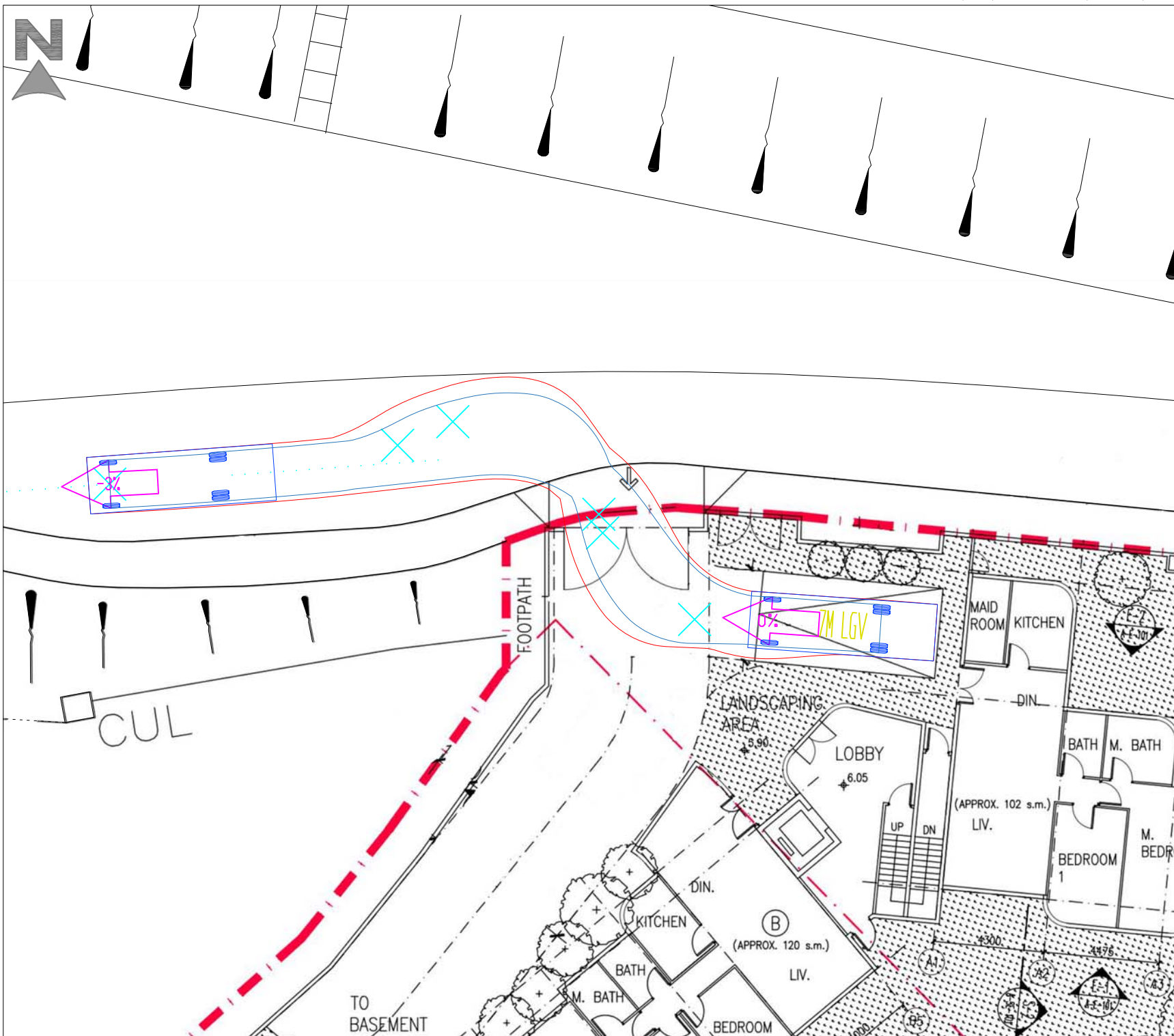
Swept Path Analysis for 7m Light Goods Vehicle (G/F Plan)

Dwg. No. - SK1-SP1

Rev. - --

Scale - 1:200

Date - Feb 2025



PROPOSAL -

Section 16 Planning Application for Proposed Minor Relaxation of Plot Ratio and Building Height Restriction for Proposed Flat and Filling of Pond and Excavation of Land at Lots 2572 RP, 2573 and 2578 in D.D. 104 and Adjoining Government Land, Ngau Tam Mei, Yuen Long, New Territories

DRAWING TITLE -

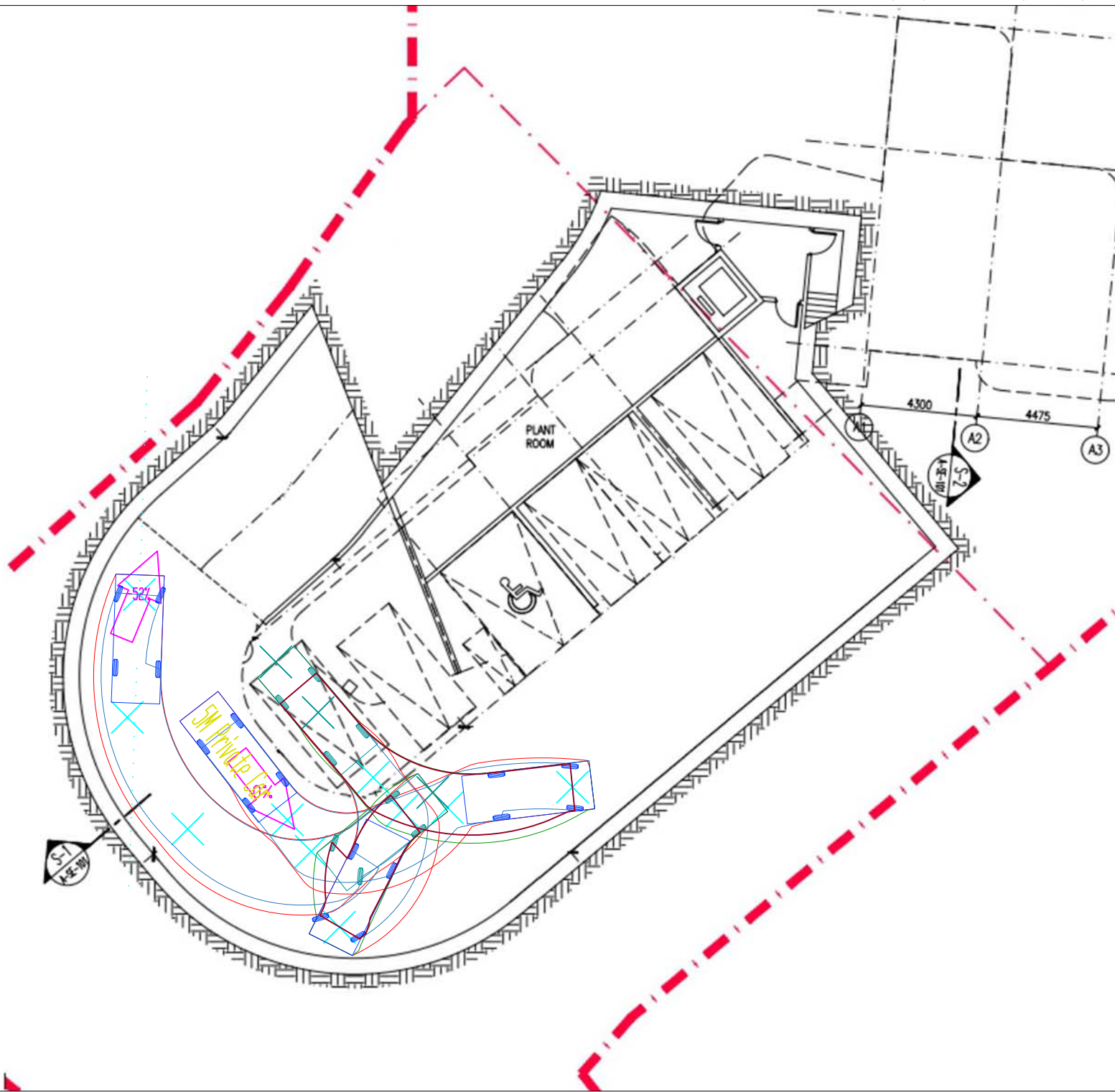
Swept Path Analysis for 7m Light Goods Vehicle (G/F Plan)

Dwg. No. - SK1-SP2

Rev. - --

Scale - 1:200

Date - Feb 2025



PROPOSAL -

Section 16 Planning Application for Proposed Minor Relaxation of Plot Ratio and Building Height Restriction for Proposed Flat and Filling of Pond and Excavation of Land at Lots 2572 RP, 2573 and 2578 in D.D. 104 and Adjoining Government Land, Ngau Tam Mei, Yuen Long, New Territories

DRAWING TITLE -

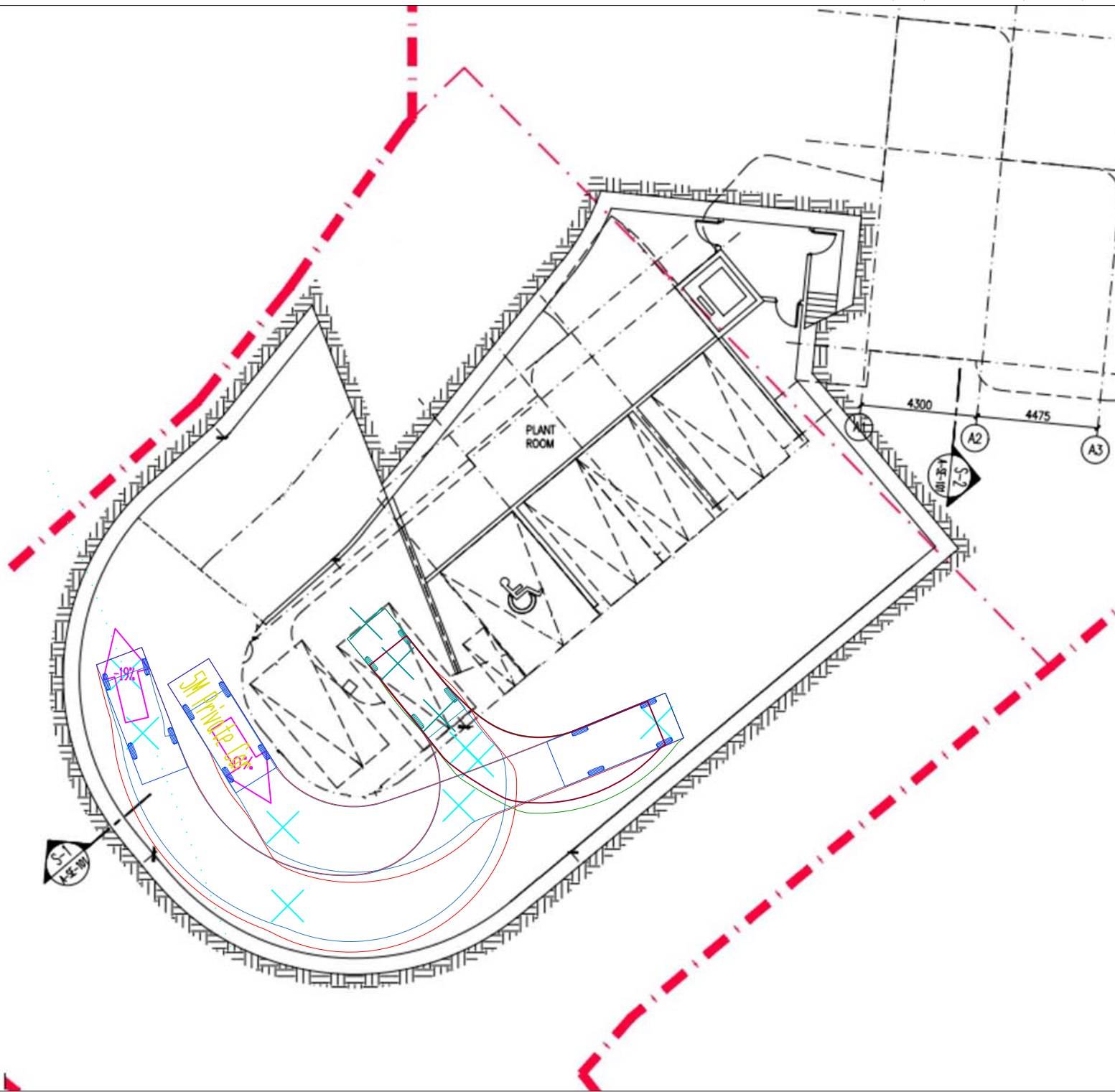
Swept Path Analysis for 7m Light Goods Vehicle (B/F Plan)

Dwg. No. - SK2-SP1

Rev. - --

Scale - 1:200

Date - Feb 2025



PROPOSAL -

Section 16 Planning Application for Proposed Minor Relaxation of Plot Ratio and Building Height Restriction for Proposed Flat and Filling of Pond and Excavation of Land at Lots 2572 RP, 2573 and 2578 in D.D. 104 and Adjoining Government Land, Ngau Tam Mei, Yuen Long, New Territories

DRAWING TITLE -

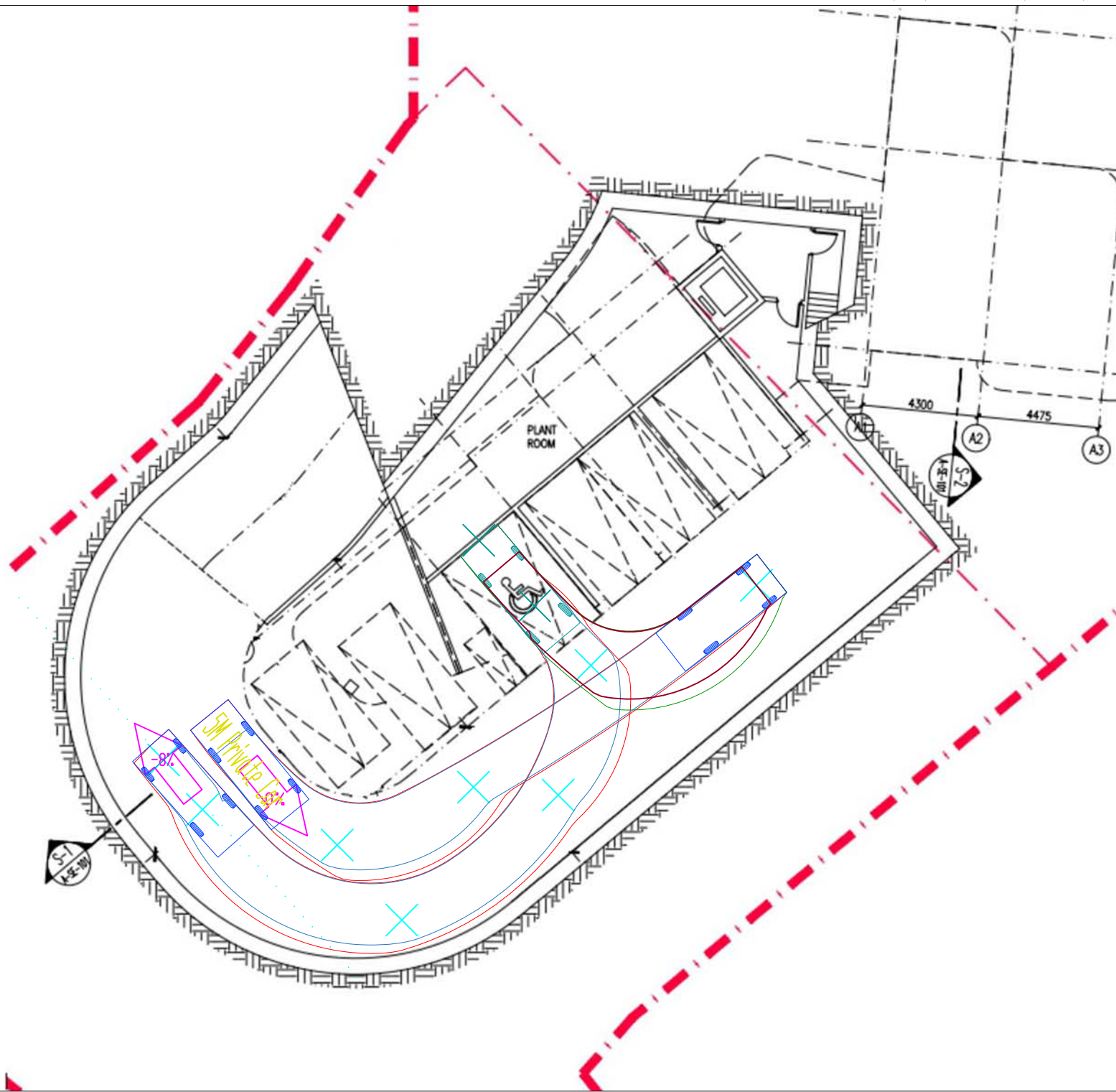
Swept Path Analysis for 7m Light Goods Vehicle (B/F Plan)

Dwg. No. - SK2-SP2

Rev. - --

Scale - 1:200

Date - Feb 2025



PROPOSAL -

Section 16 Planning Application for Proposed Minor Relaxation of Plot Ratio and Building Height Restriction for Proposed Flat and Filling of Pond and Excavation of Land at Lots 2572 RP, 2573 and 2578 in D.D. 104 and Adjoining Government Land, Ngau Tam Mei, Yuen Long, New Territories

DRAWING TITLE -

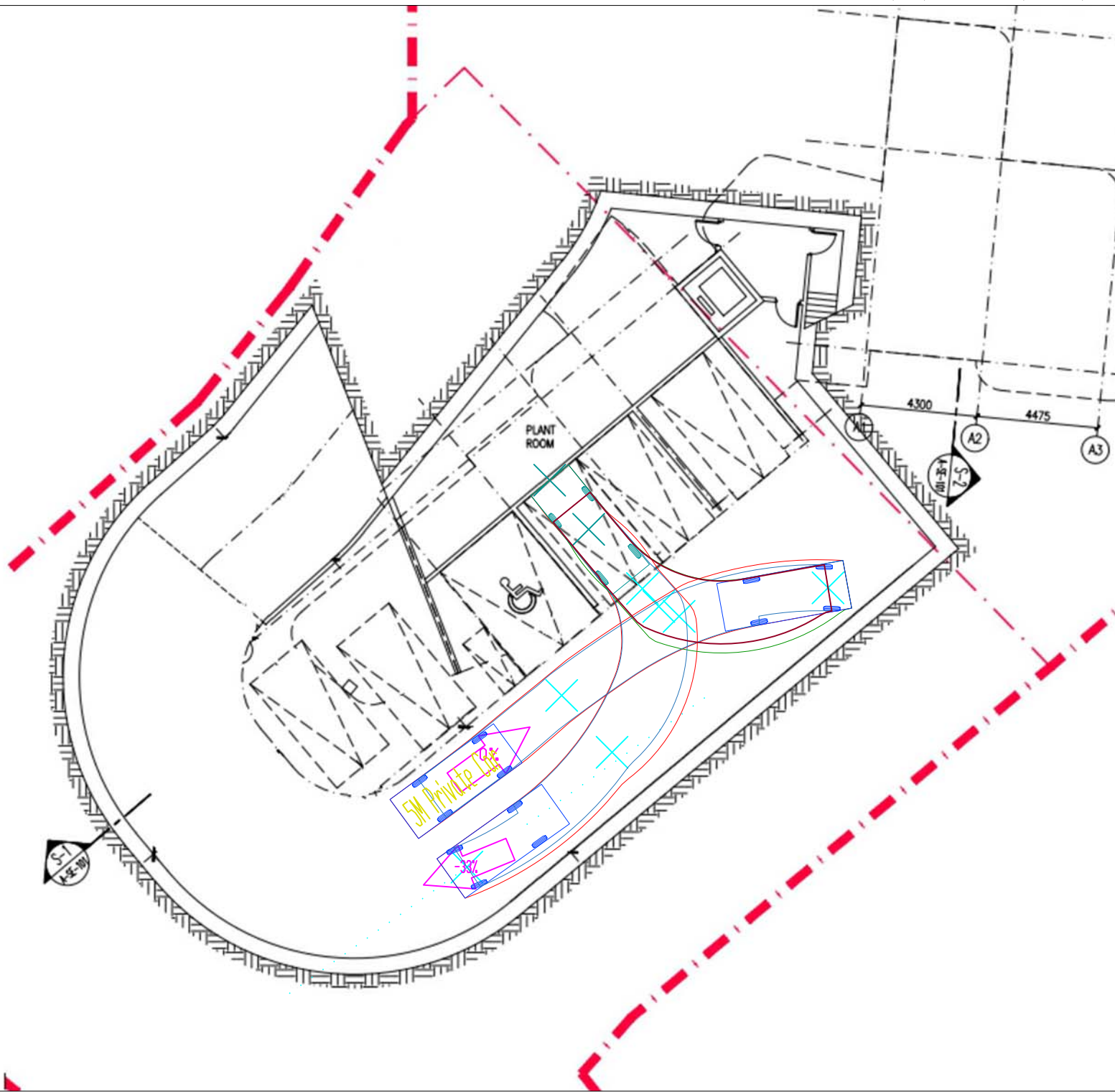
Swept Path Analysis for 7m Light Goods Vehicle (B/F Plan)

Dwg. No. - SK2-SP3

Rev. - --

Scale - 1:200

Date - Feb 2025



PROPOSAL -

Section 16 Planning Application for Proposed Minor Relaxation of Plot Ratio and Building Height Restriction for Proposed Flat and Filling of Pond and Excavation of Land at Lots 2572 RP, 2573 and 2578 in D.D. 104 and Adjoining Government Land, Ngau Tam Mei, Yuen Long, New Territories

DRAWING TITLE -

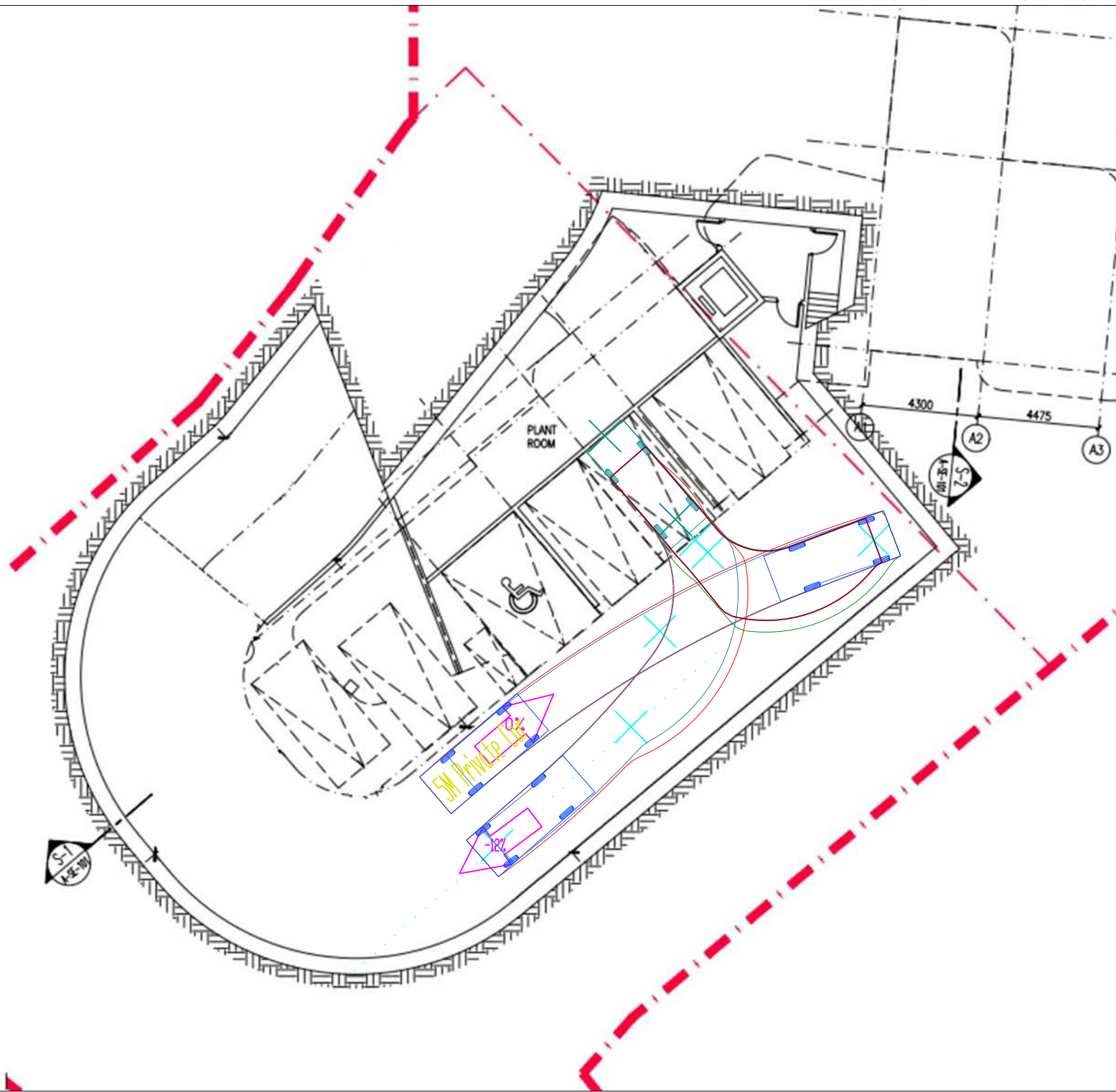
Swept Path Analysis for 7m Light Goods Vehicle (B/F Plan)

Dwg. No. - SK2-SP4

Rev. - --

Scale - 1:200

Date - Feb 2025



PROPOSAL -

Section 16 Planning Application for Proposed Minor Relaxation of Plot Ratio and Building Height Restriction for Proposed Flat and Filling of Pond and Excavation of Land at Lots 2572 RP, 2573 and 2578 in D.D. 104 and Adjoining Government Land, Ngau Tam Mei, Yuen Long, New Territories

DRAWING TITLE -

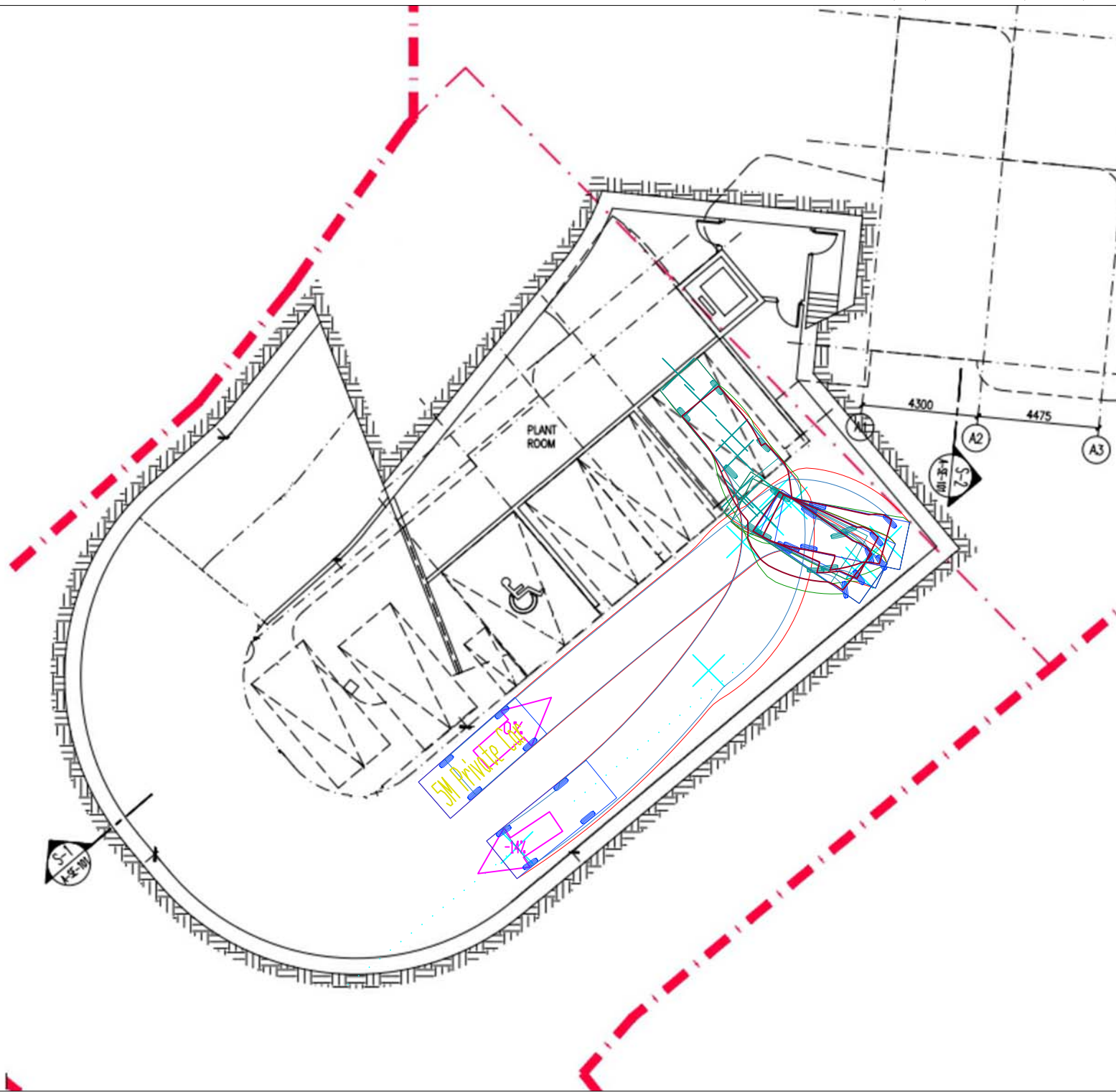
Swept Path Analysis for 7m Light Goods Vehicle (B/F Plan)

Dwg. No. - SK2-SP5

Rev. - --

Scale - 1:200

Date - Feb 2025



PROPOSAL -

Section 16 Planning Application for Proposed Minor Relaxation of Plot Ratio and Building Height Restriction for Proposed Flat and Filling of Pond and Excavation of Land at Lots 2572 RP, 2573 and 2578 in D.D. 104 and Adjoining Government Land, Ngau Tam Mei, Yuen Long, New Territories

DRAWING TITLE -

Swept Path Analysis for 7m Light Goods Vehicle (B/F Plan)

Dwg. No. - SK2-SP6

Rev. - --

Scale - 1:200

Date - Feb 2025