

LEGEND:  
 Site Boundary Area = 1340m<sup>2</sup> About  
 地段內車輛通道 & 上落貨區 = 740.1m<sup>2</sup>

申請臨時上蓋範圍

LOCATION:  
 DD111 LOT 644

Scale:  
 N.T.S.

Date:  
 2024-07-29

Drawing number:  
 DD111 LOT 644

Drawing:  
 A4

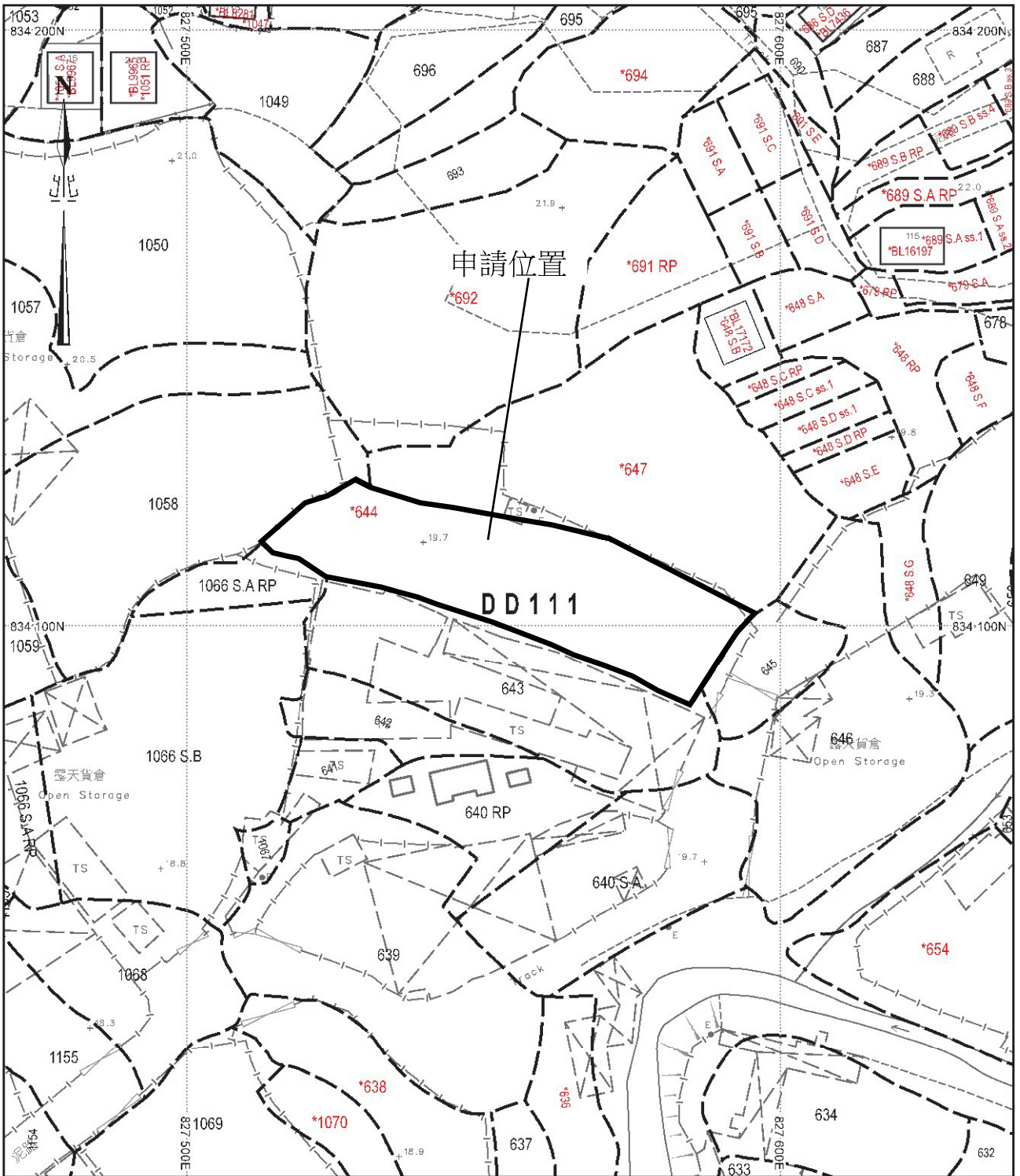
私家車車位=5m x 2.5m 現在每天出入2駕次  
 中型貨車車位=11m x 3.5m 現在每天出入2駕次

工作日: 星期一至星期六, 08:00 至 18:00  
 休息日: 星期日 及公眾假期

申請臨時上蓋範圍  
 Area = 1340.4 sqm About  
 高 = 10m

這個城規申請是 (申請臨時上蓋) 現在也是這樣駕次車輛進出該地段, 我可沒有增加附近路段流量

# 地段索引圖 LOT INDEX PLAN




地政總署測繪處 Survey and Mapping Office, Lands Department



Area = 1340.4sqm About

比例尺 SCALE 1:1 000



Locality : \_\_\_\_\_  
 Lot Index Plan No. : ags\_S00000130545\_0001  
 District Survey Office : Lands Information Center  
 Date : 23-Jul-2024

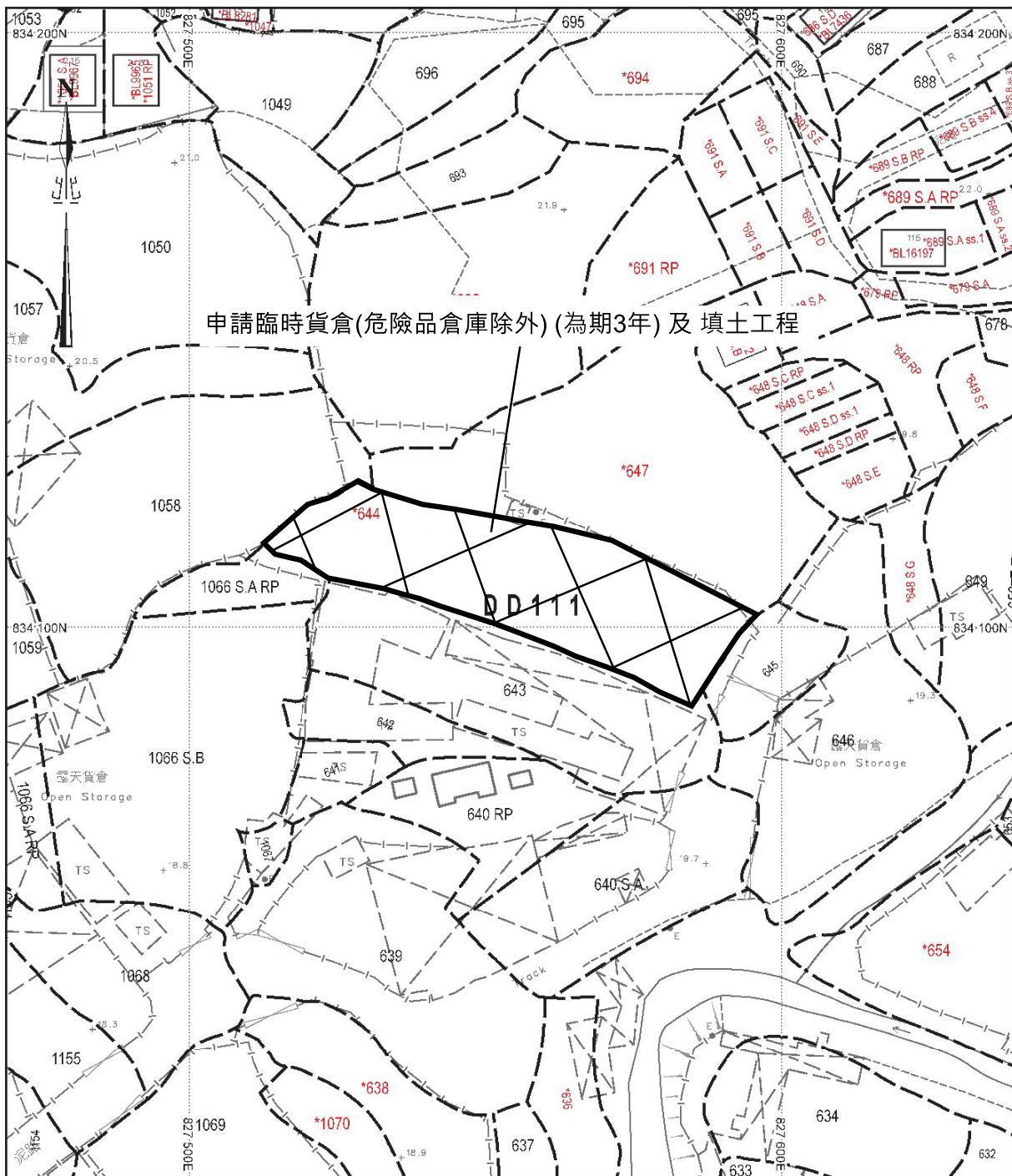
Reference No. : 6-NE-9C,6-NE-9A

香港特別行政區政府 — 版權所有  
 © Copyright reserved - Hong Kong SAR Government  
 SMO-P01 20240723145651 10

摘要說明：本地段索引圖在其背景的地形圖上標示了各種永久和短期持有的土地的地圖界線。這些土地包括私人地段、政府撥地、短期租約地，以及其他作核准用途的土地。請注意：(1)本索引圖上的資料會被不時更新而不作事先通知；(2)索引圖的更新或會延後於有關資料的實際變更；以及(3)本索引圖中顯示的界線僅供識別之用，資料是否準確可靠，應徵詢業土地測量師的意見。  
 免責說明：如因使用本地段索引圖，或因所依據的本索引圖資料出錯、遺漏、過時或有誤差而導致任何損失或損害，政府概不承擔任何法律責任。

**Explanatory notes :** This plan shows the graphical boundaries of different kinds of permanent and temporary land holdings with the topographic map in the backdrop. The land holdings as shown may include private lots, government land allocations, short term tenancies and other permitted uses of land. It must be noted that: (1) the information shown on this plan is subject to update without prior notification; (2) there may be time lag between an update and the related changes taken place; and (3) the graphical boundaries as shown are for identification purpose only and interpretation of their accuracy and reliability requires the advice from professional land surveyor.  
**Disclaimer :** The Government shall not be responsible for any loss or damage howsoever arising from the use of this plan or in reliance upon its correctness, completeness, timeliness or accuracy.

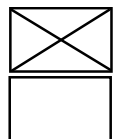
# 地段索引圖 LOT INDEX PLAN



申請臨時貨倉(危險品倉庫除外)(為期3年)及填土工程

DD111

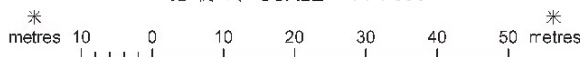
地政總署測繪處 Survey and Mapping Office, Lands Department



申請填土範圍

Area = 1340.4sqm About

比例尺 SCALE 1:1000



Locality: \_\_\_\_\_

Lot Index Plan No. : ags\_S0000130545\_0001

District Survey Office : Lands Information Center

Date : 23-Jul-2024

Reference No. : 6-NE-9C,6-NE-9A

香港特別行政區政府 — 版權所有

© Copyright reserved - Hong Kong SAR Government

SMO-P01 20240723145651 10

**摘要說明:** 本地段索引圖在其背景的地形圖上標示了各種永久和短期持有的土地的圖像界線。這些土地包括私人地段、政府撥地、短期租約地, 以及其他作核准用途的土地。請注意: (1) 本索引圖上的資料會被更新而不作事先通知; (2) 索引圖均更新或會延後於有關資料的實際變更; 以及(3) 本索引圖中顯示均界線僅供識別之用, 資料是否準確可靠, 應徵詢專業土地測量師的意見。  
**免責說明:** 如因使用本地段索引圖, 或因所依據均本索引圖資料出錯、遺漏、過時或有誤差而引致任何損失或損害, 政府概不承擔任何法律責任。

**Explanatory notes:** This plan shows the graphical boundaries of different kinds of permanent and temporary land holdings with the topographic map in the backdrop. The land holdings as shown may include private lots, government land allocations, short term tenancies and other permitted uses of land. It must be noted that: (1) the information shown on this plan is subject to update without prior notification; (2) there may be time lag between an update and the related changes taken place; and (3) the graphical boundaries as shown are for identification purpose only and interpretation of their accuracy and reliability requires the advice from professional land surveyor.  
**Disclaimer:** The Government shall not be responsible for any loss or damage howsoever arising from the use of this plan or in reliance upon its correctness, completeness, timeliness or accuracy.