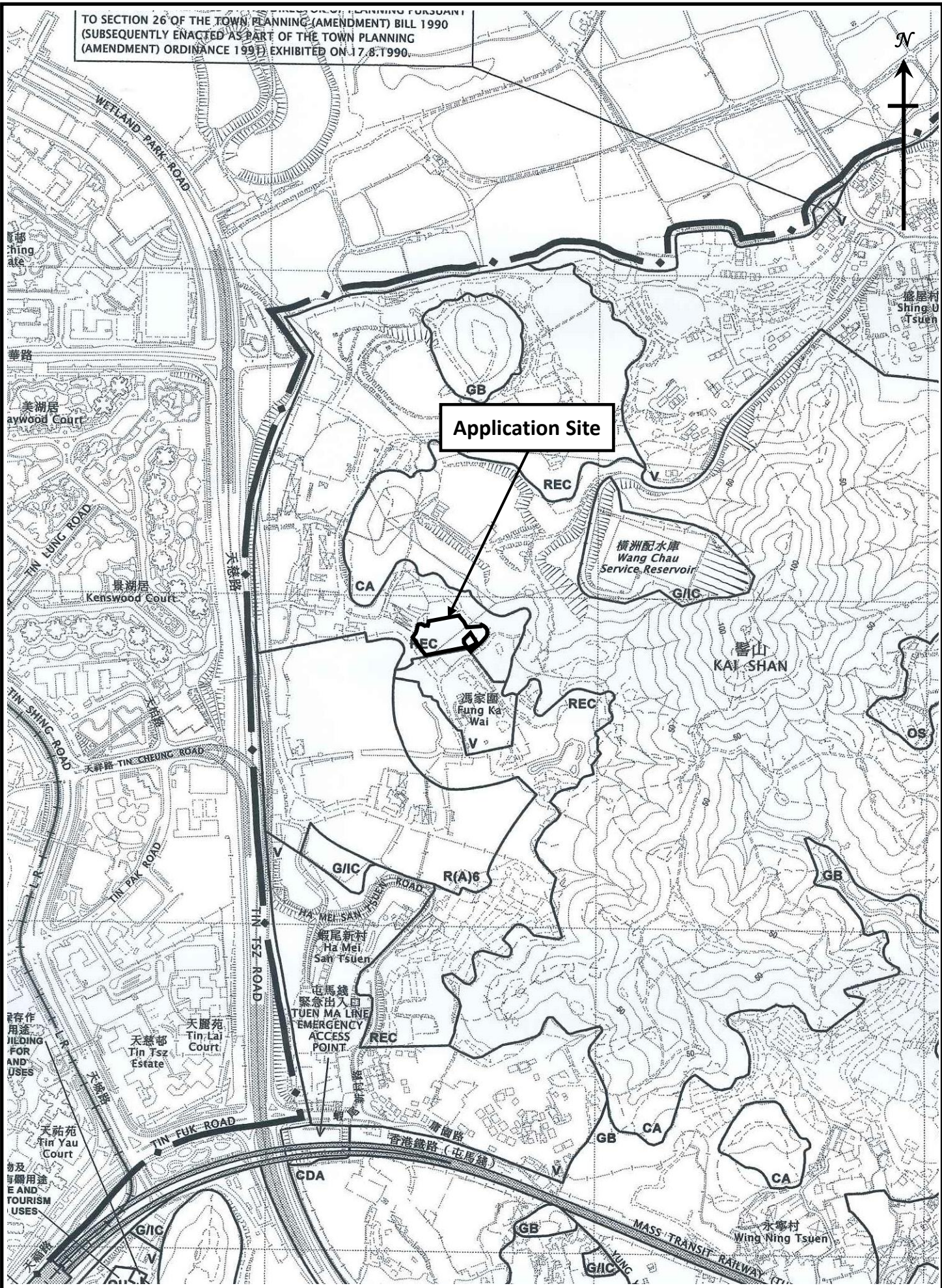


Figures

- Figure 1 Location Plan
- Figure 2 Lot Index Plan
- Figure 3 Vehicular Access to the Site
- Figure 4 Indicative Layout Plan
- Figure 5 Landscape and Tree Preservation Proposal

TO SECTION 26 OF THE TOWN PLANNING (AMENDMENT) BILL 1990
 (SUBSEQUENTLY ENACTED AS PART OF THE TOWN PLANNING
 (AMENDMENT) ORDINANCE 1991) EXHIBITED ON 17.8.1990.



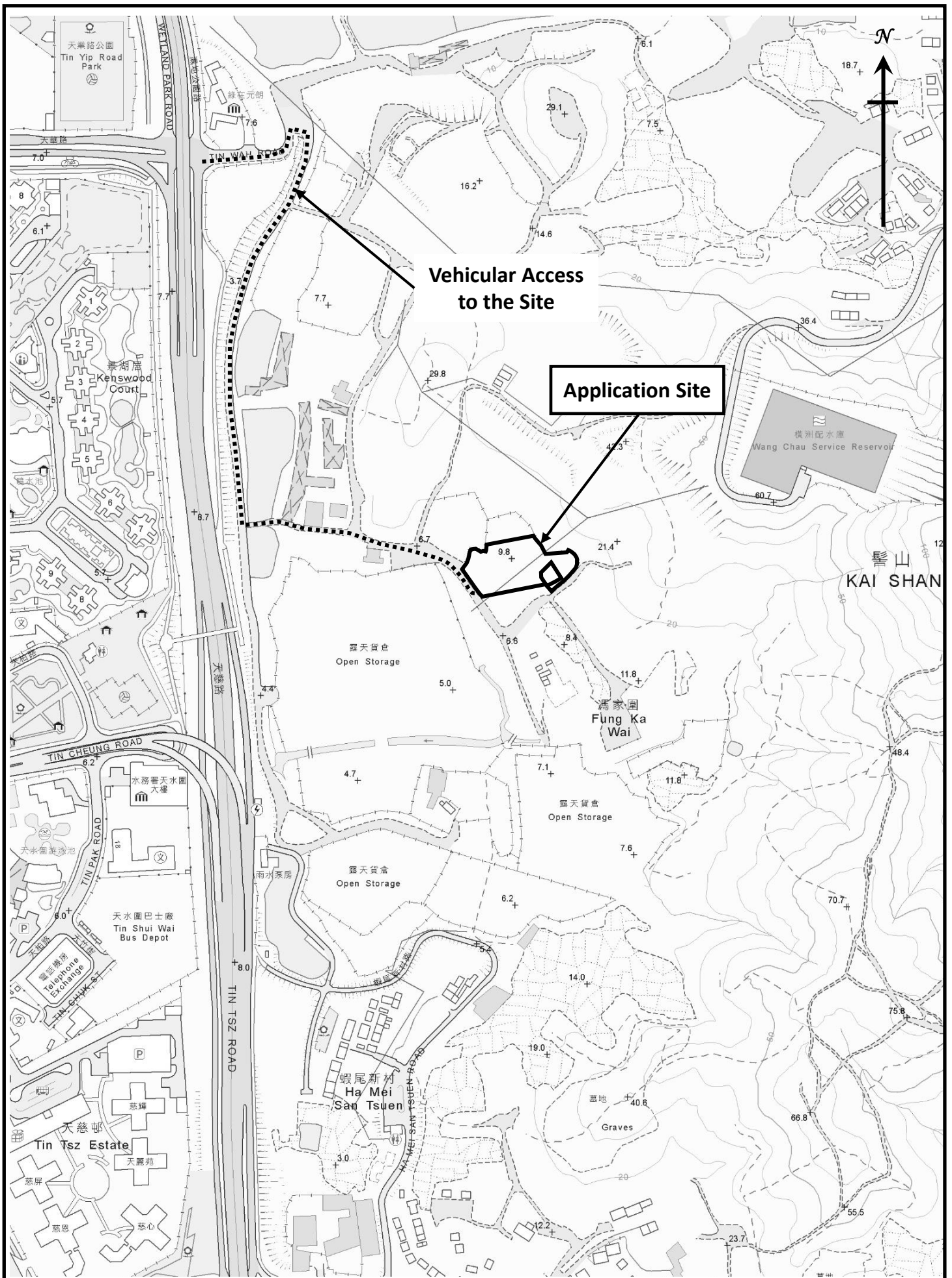
Location Plan
 (Extract from Approved Ping Shan Outline Zoning
 Plan No. S/YL-PS/20)

Figure 1

1 : 7500



羅迅測計師行
Lawson David & Sung
 SURVEYORS LIMITED
 Property Consultants • Planning • Valuers • Auctioneers
 Estate Agency Licence No. C-006328



**Vehicular Access
to the Site**

Application Site

Vehicular Access to the Application Site

Figure 3

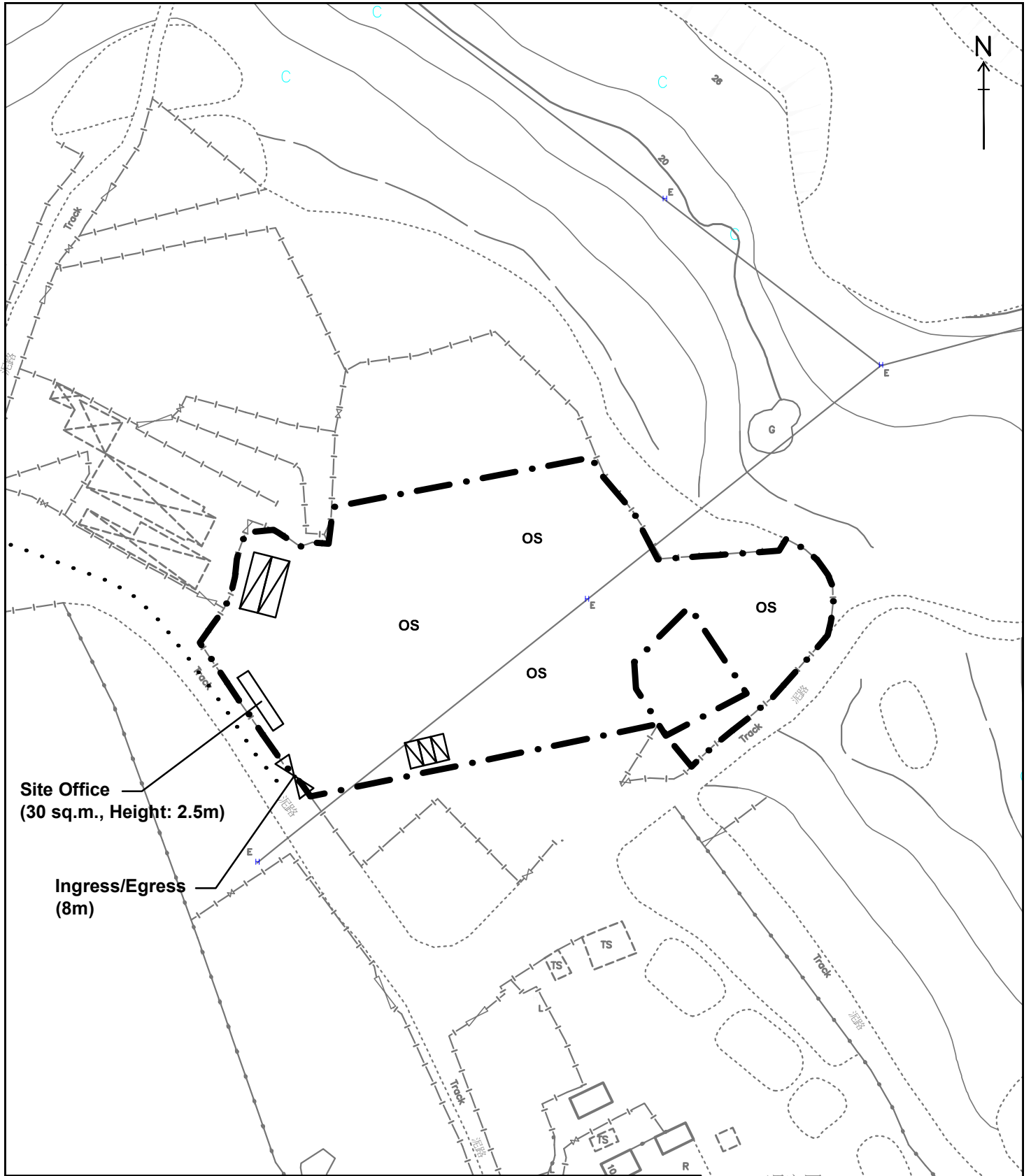
1 : 5000





**羅迅測計師行
Lawson David & Sung**

SURVEYORS LIMITED

Property Consultants • Planning • Valuers • Auctioneers
Estate Agency Licence No. C-006328



Legend:

- • — • —** Application Site (about 4,754 sq.m.)
- OS** Open Storage of Construction Materials (Metal)
-  Loading/Unloading Bays for Medium Goods Vehicles (3.5m x 11m)
-  Parking Spaces for Staff (Private Vehicles) (2.5m x 5m)

馮家圍
FUNG KA WAI

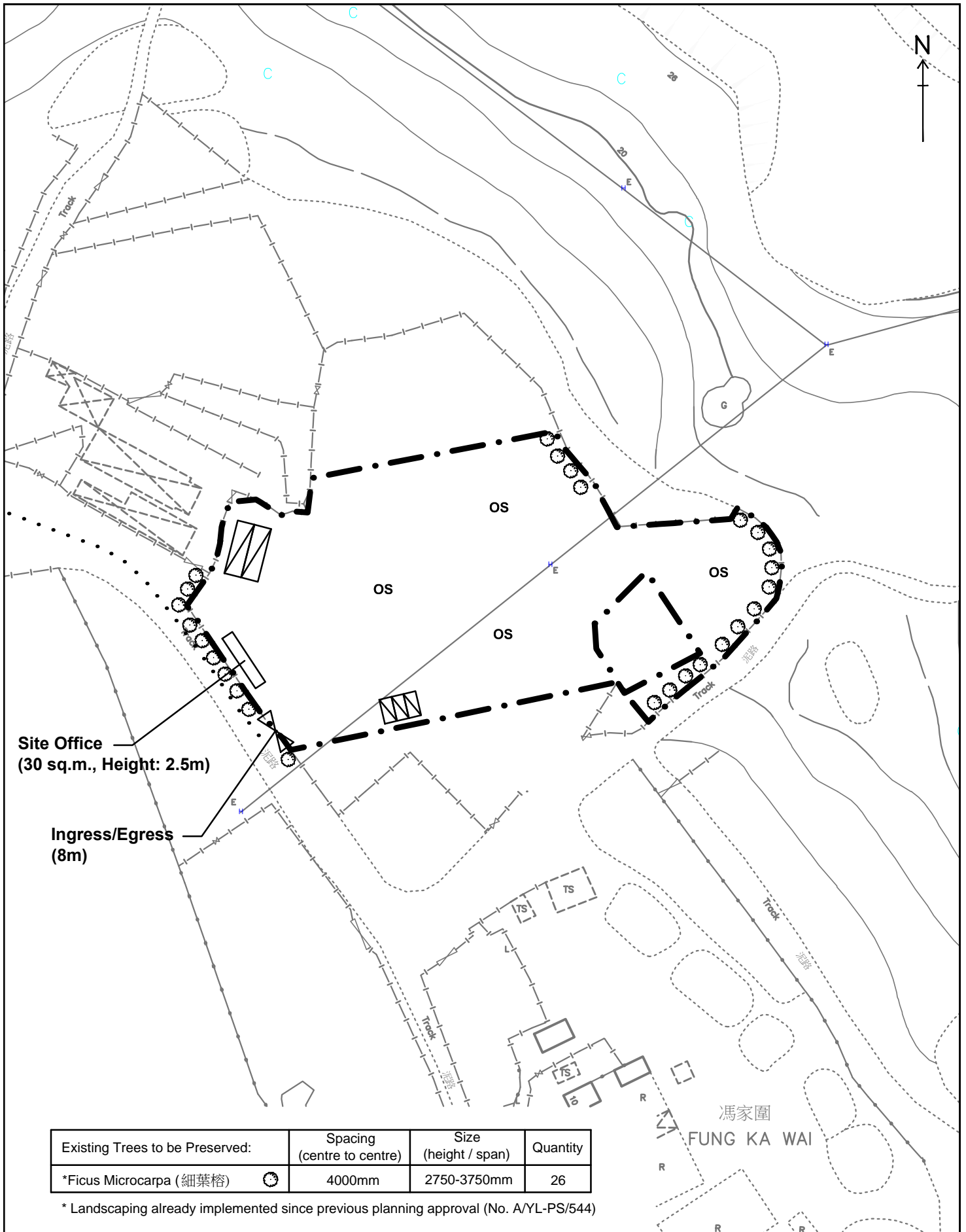
Layout Plan

Figure 4

Scale 1:1000



羅迅測計師行
Lawson David & Sung
SURVEYORS LIMITED
Property Consultants • Planning • Valuers • Auctioneers
Estate Agency Licence No. C-006328



Landscape and Tree Preservation Proposal

Figure 5

Scale 1:1000



羅迅測計師行
Lawson David & Sung
 SURVEYORS LIMITED
 Property Consultants • Planning • Valuers • Auctioneers
 Estate Agency Licence No. C-006328

Site Photos



Existing Condition of the Application Site

Site Photos



羅迅測計師行
Lawson David & Sung
SURVEYORS LIMITED
Property Consultants • Planning • Valuers • Auctioneers
Estate Agency Licence No. C-066328