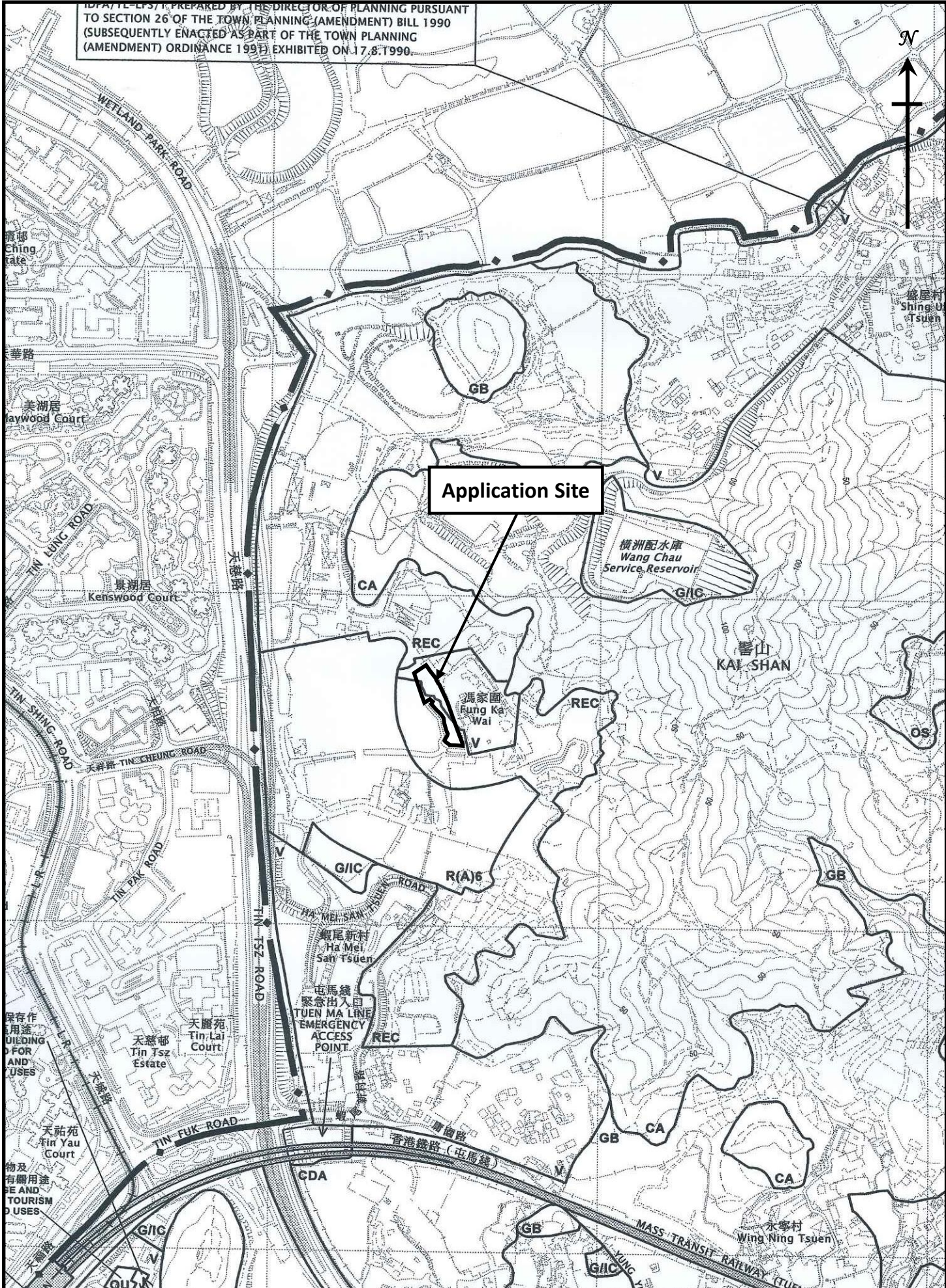


Figures

- Figure 1 Location Plan
- Figure 2 Lot Index Plan
- Figure 3 Vehicular Access to the Site
- Figure 4 Indicative Layout Plan

MAP NO. S/YL-PS/20, PREPARED BY THE DIRECTOR OF PLANNING PURSUANT TO SECTION 26 OF THE TOWN PLANNING (AMENDMENT) BILL 1990 (SUBSEQUENTLY ENACTED AS PART OF THE TOWN PLANNING (AMENDMENT) ORDINANCE 1991) EXHIBITED ON 17.8.1990.



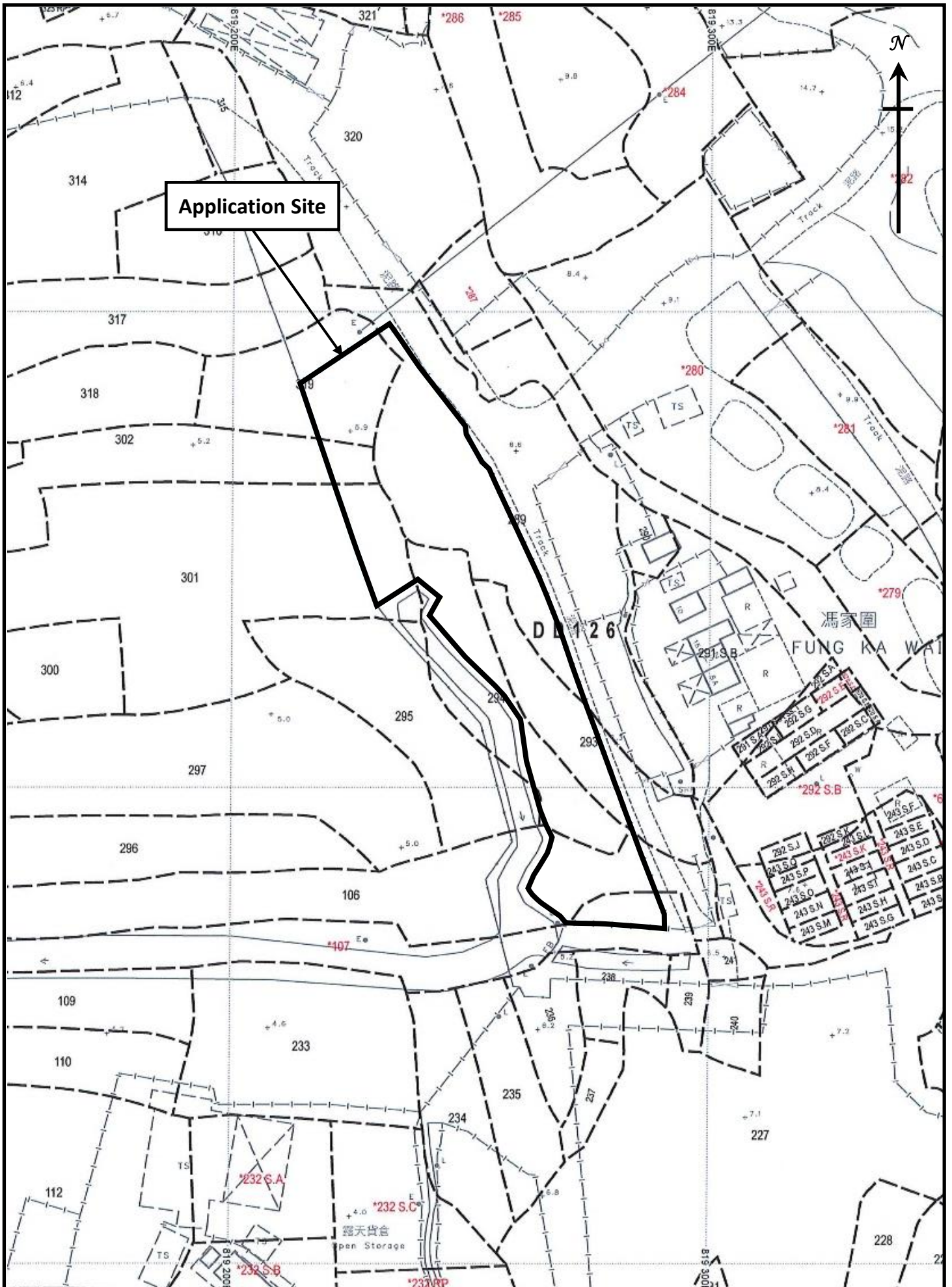
Location Plan
 (Extract from Approved Ping Shan Outline Zoning
 Plan No. S/YL-PS/20)

Figure 1

1 : 7500



羅迅測計師行
Lawson David & Sung
 SURVEYORS LIMITED
 Property Consultants • Planning • Valuers • Auctioneers
 Estate Agency Licence No. C-006328




Application Site

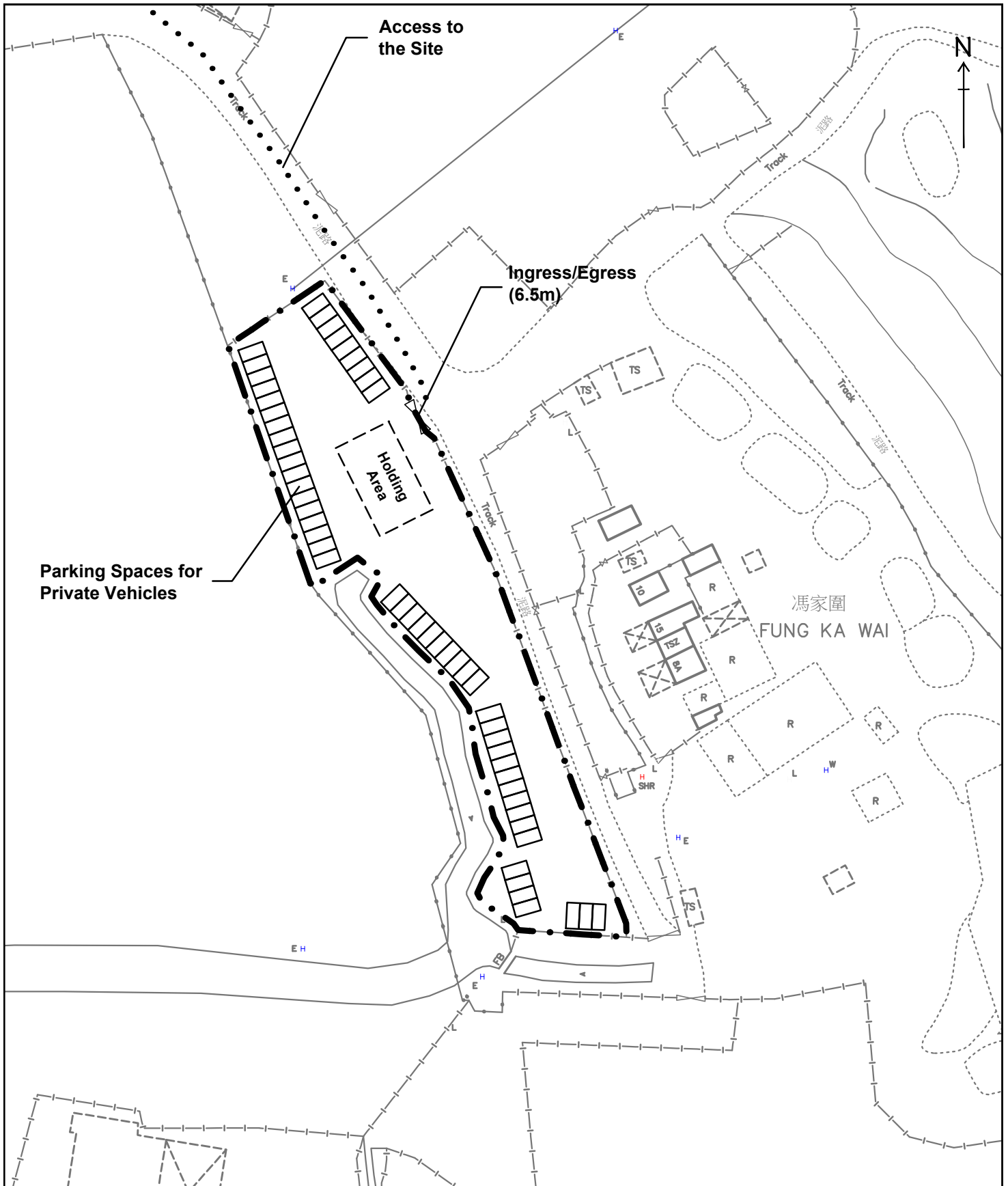
Lot Index Plan

Figure 2

1 : 1000



羅迅測計師行
Lawson David & Sung
 SURVEYORS LIMITED
 Property Consultants • Planning • Valuers • Auctioneers
 Estate Agency Licence No. C-006328



Legend:

- • —** Application Site (about 3,030 sq.m.)
- Parking Spaces for Private Vehicles (2.5m x 5m) (55 nos.)

Layout Plan

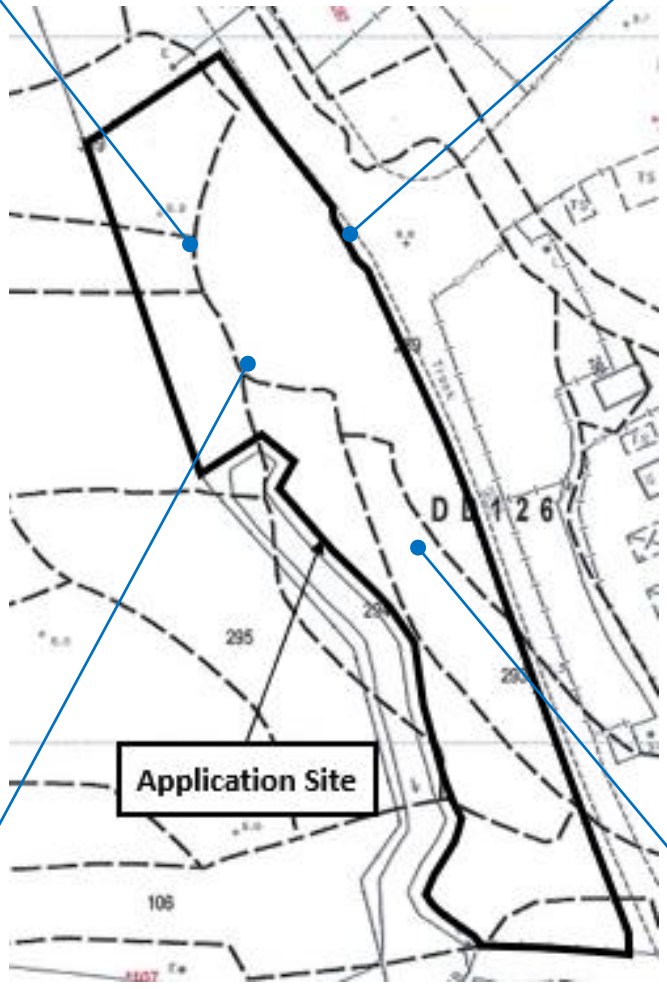
Figure 4

Scale 1:1000



羅迅測計師行
Lawson David & Sung
 SURVEYORS LIMITED
 Property Consultants • Planning • Valuers • Auctioneers
 Estate Agency Licence No. C-006328

Site Photos



Existing Condition of the Application Site

Site Photos