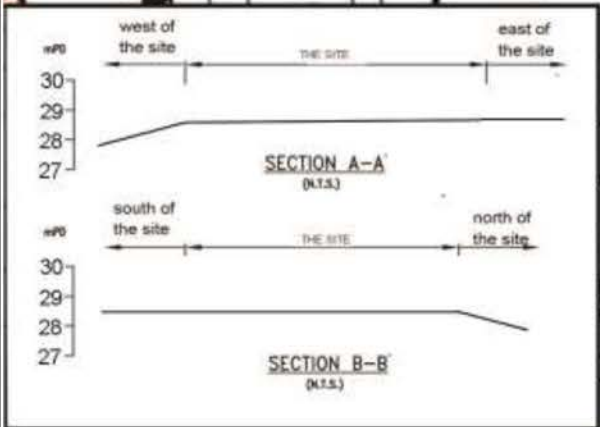
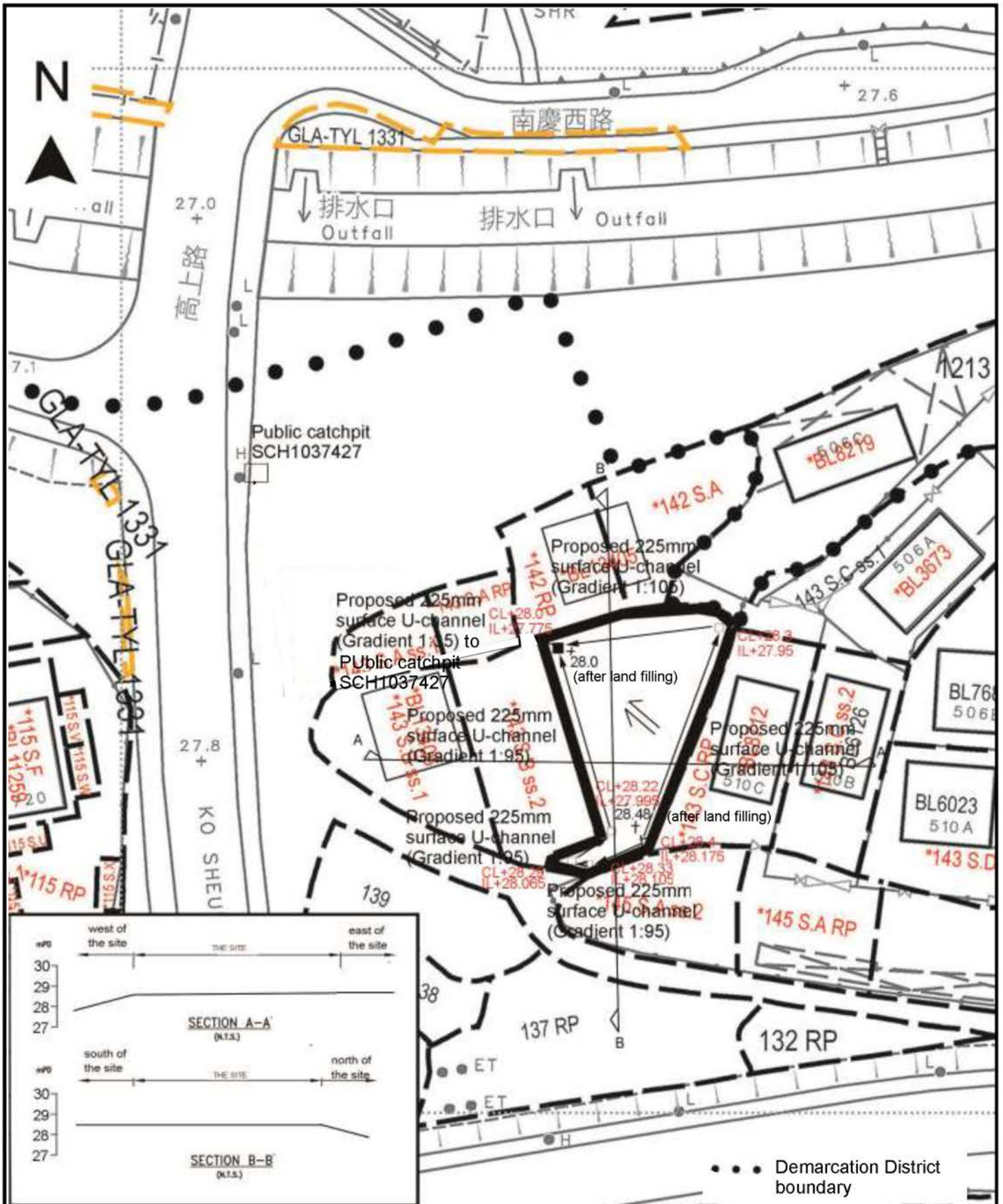


<p>Project 項目名稱: Proposed Filling and Excavation of Land for Permitted Development of New Territories Exempted Houses (NTEHs) at Lot 143 S.B. RP in D.D. 112, Shek Kong, Yuen Long, N.T.</p>	<p>Drawing Title 圖目: Application Site</p>	<p>Remarks 備註: ● ● ● Demarcation District boundary</p>
	<p>Drawing No. 圖號: Figure 1</p>	<p>Scale 比例: 1:1000</p>





<p>Project 項目名稱: Proposed Filling and Excavation of Land for Permitted Development of New Territories Exempted Houses (NTEHs) at Lot 143 S.B RP in D.D. 112, Shek Kong, Yuen Long, N.T.</p>	<p>Drawing Title 圖目: Proposed Drainage Plan</p> <p>Drawing No. 圖號: Figure 2</p>	<p>Remarks 備註:</p> <ul style="list-style-type: none"> <input type="checkbox"/> Proposed catchpit +28.48 Level after land filling (in mPD) ← Flow of surface runoff ■ Catchpit with sand trap <p>Scale 比例: 1:1000</p>
---	---	--



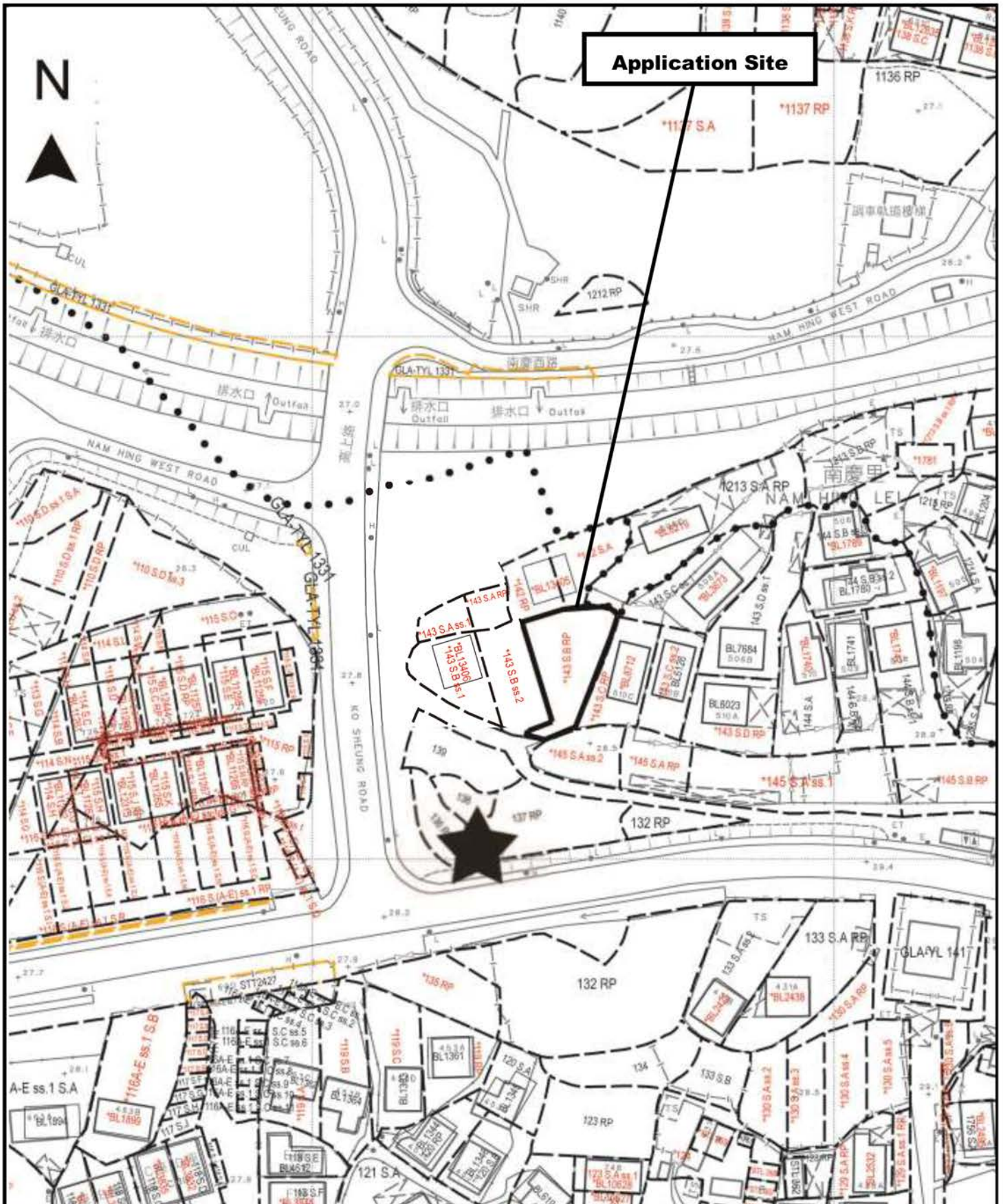
Project 項目名稱:
 Proposed Filling and Excavation of Land for Permitted Development of New Territories Exempted Houses (NTEHs) at Lot 143 S.B RP in D.D. 112, Shek Kong, Yuen Long, N.T.



Drawing Title 圖目:
 Proposed Land Filling and Excavation Plan

Drawing No. 圖號:
 Figure 4

Remarks 備註:
 Proposed filling of land by concrete from 0.06m to 0.77m
 Proposed excavation of land for provision of 225mm surface channel

Scale 比例:
 1:1000



<p>Project 項目名稱: Proposed Filling and Excavation of Land for Permitted Development of New Territories Exempted Houses (NTEHs) at Lot 143 S.B RP in D.D. 112, Shek Kong, Yuen Long, N.T.</p>	<p>Drawing Title 圖目: Nearest Public Transport Available</p>	<p>Remarks 備註:  Nearest public transport Available (Red minibus and green minibus)  Demarcation District boundary</p>
	<p>Drawing No. 圖號: Figure 5</p>	<p>Scale 比例: 1:1000</p>