

Project 項目名稱:

Temporary Shop & Services for a Period of 3 Years and Associated Filling of Land and Associated Excavation of Land at Lot 1370 S.I in D.D. 112, Shui Tsan Tin, Shek Kong, Yuen Long, N.T.

Drawing Title 圖名:

Application Site

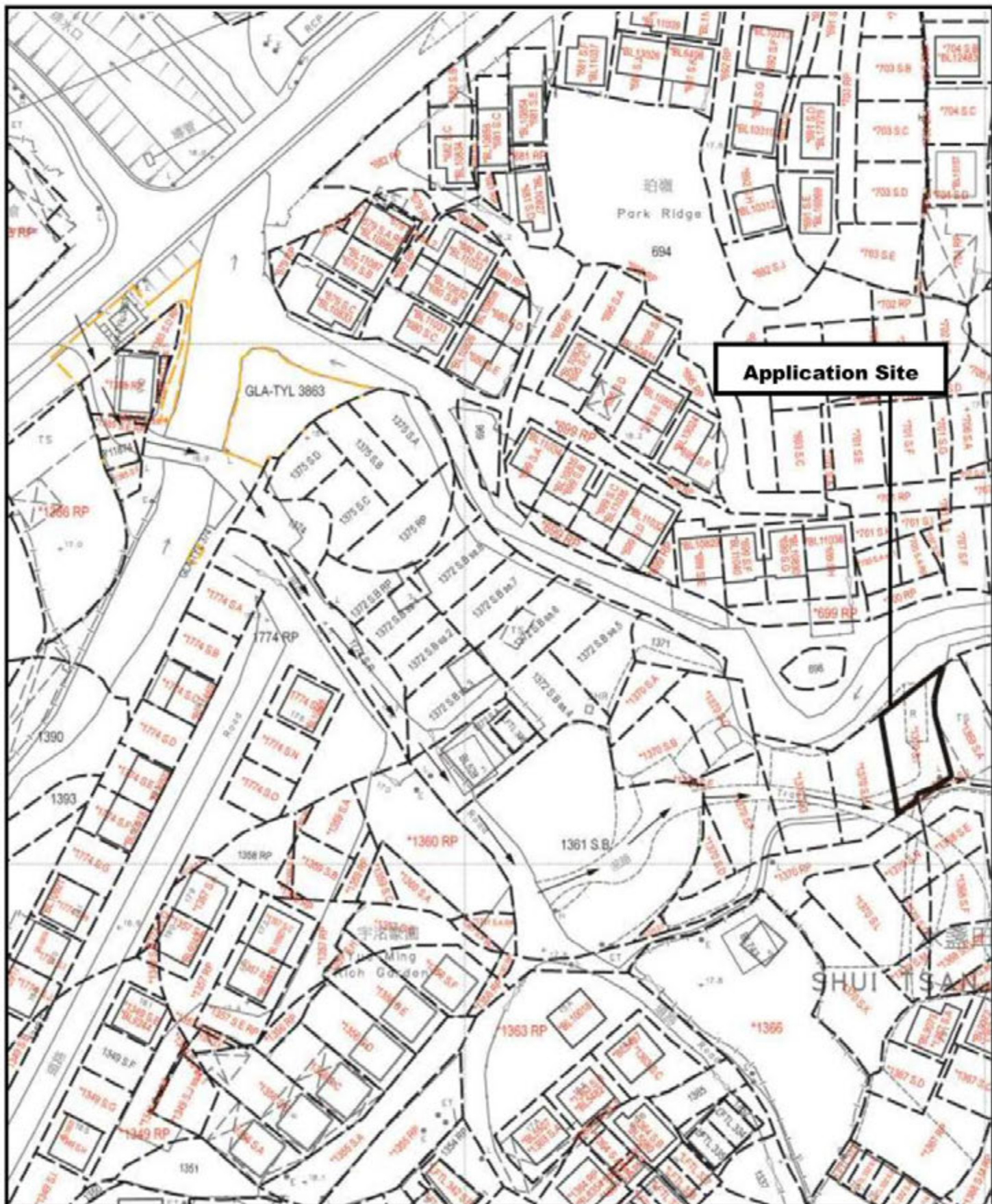
Remarks 備註:


Drawing No. 圖號:

Figure 1

Scale 比例:

1:1000



<p>Project 項目名稱: Temporary Shop & Services for a Period of 3 Years and Associated Filling of Land and Associated Excavation of Land at Lot 1370 S.I in D.D. 112, Shui Tsan Tin, Shek Kong, Yuen Long, N.T.</p>	<p>Drawing Title 圖目: Vehicular Access Leading to the Application Site</p>	<p>Remarks 備註:  Vehicular access leading to the application site from Kam Sheung Road</p>
	<p>Drawing No. 圖號: Figure 2</p>	<p>Scale 比例: 1:1000</p>



Structure 1

Rain shelter

GFA: Not exceeding 64m²

Height: Not exceeding 4m

No. of storey: 1

Structure 2

Shop & services

GFA: Not exceeding 40m²

Height: Not exceeding 6.5m

No. of storey: 2

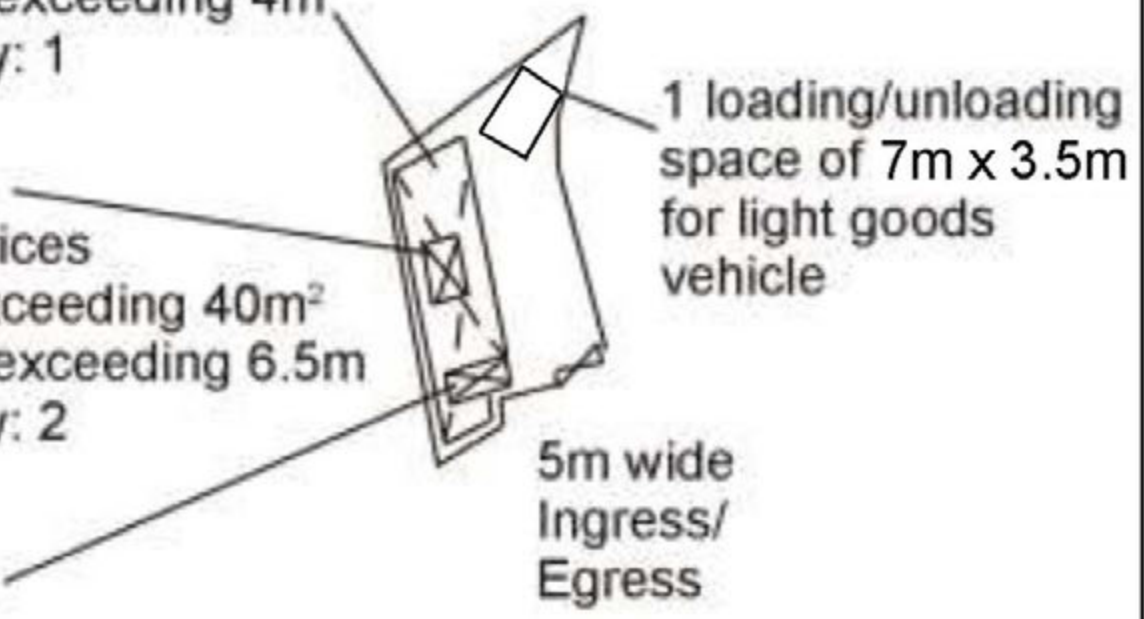
Structure 3

Toilet

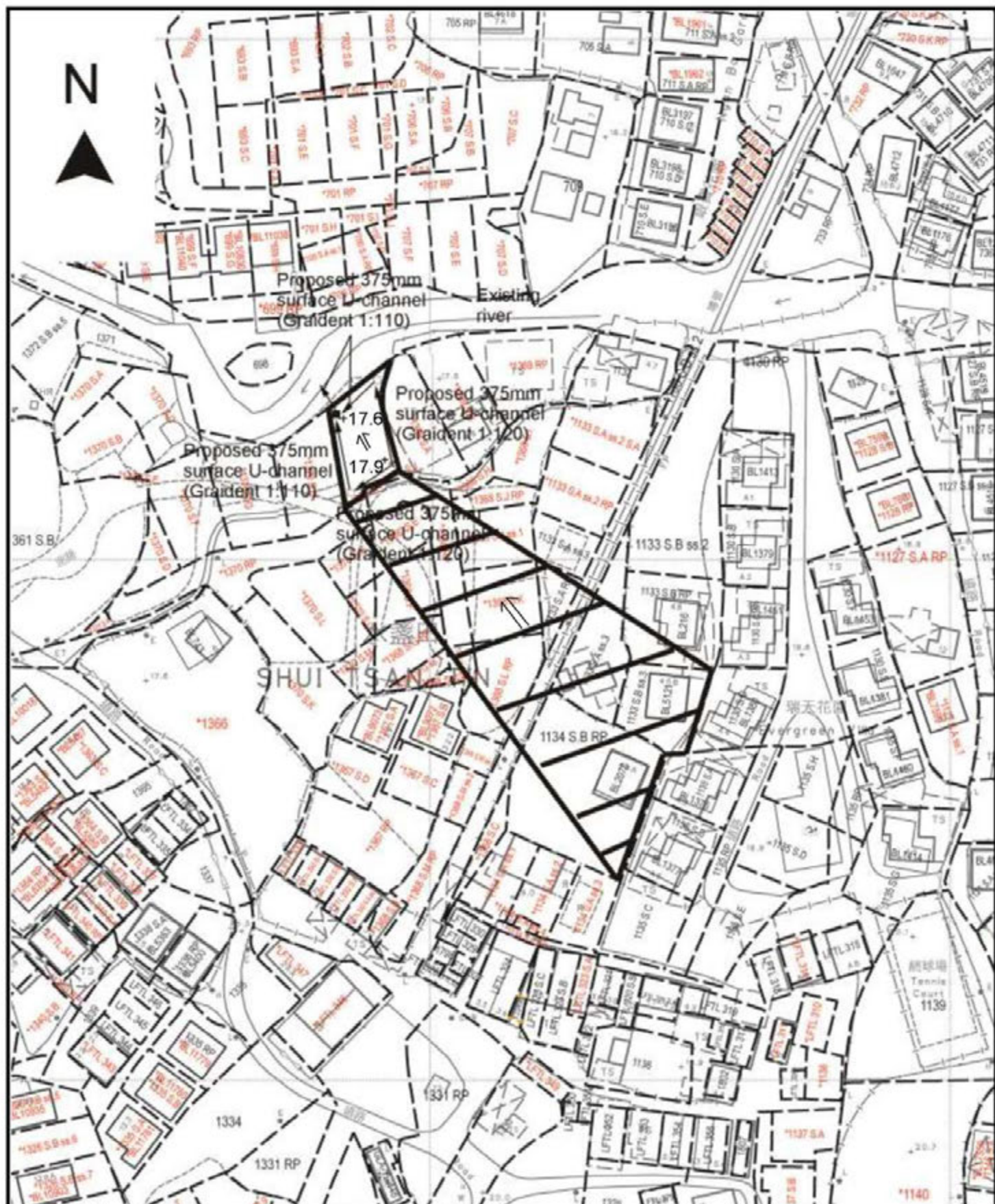
GFA: Not exceeding 20m²

Height: Not exceeding 4m

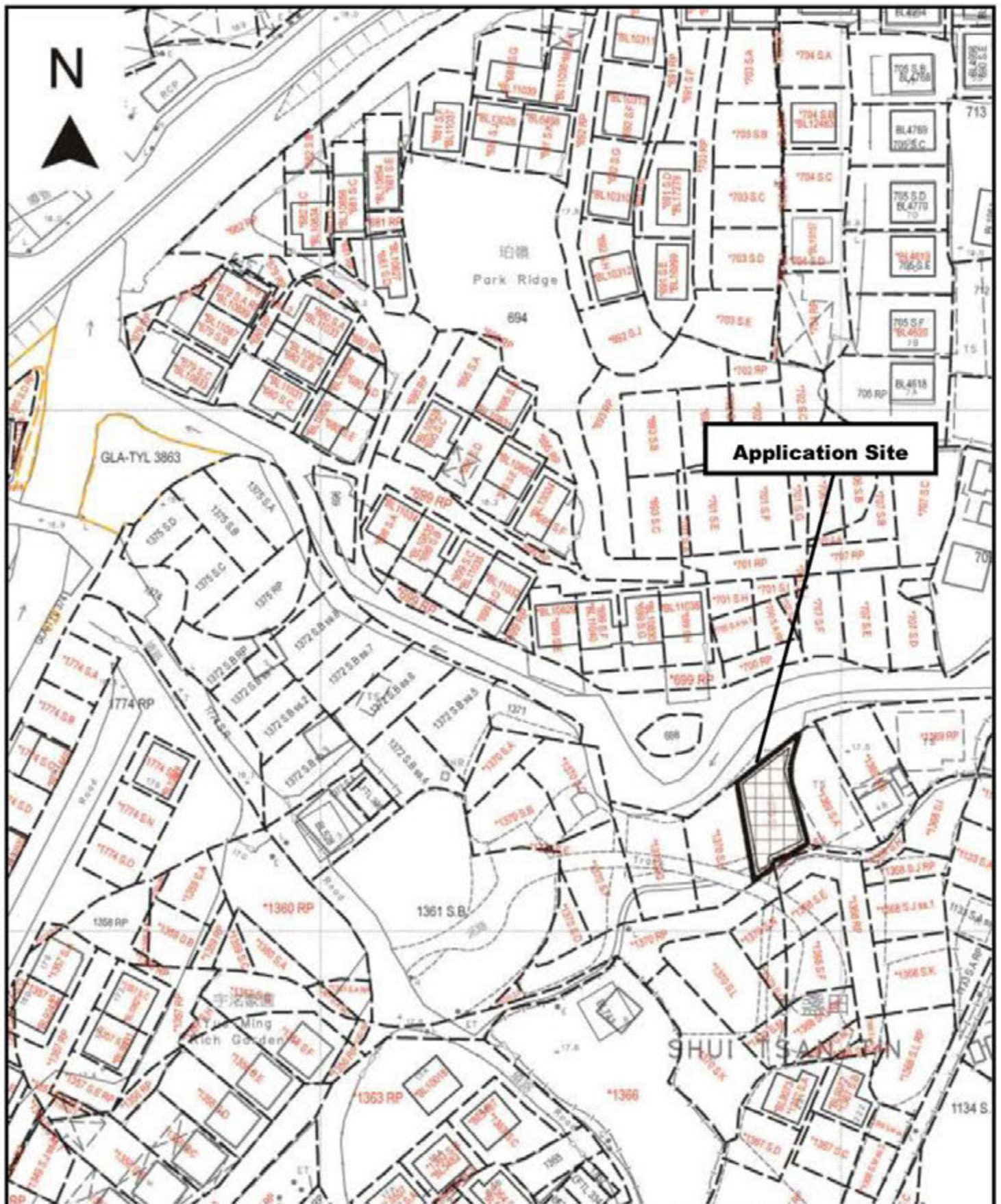
No. of storey: 1





Project 項目名稱: Temporary Shop & Services for a Period of 3 Years and Associated Filling of Land and Associated Excavation of Land at Lot 1370 S.I in D.D. 112, Shui Tsan Tin, Shek Kong, Yuen Long, N.T.	Drawing Title 圖名: Proposed Layout Plan	Remarks 備註:
	Drawing No. 圖號: Figure 3	Scale 比例: 1:500



<p>Project 項目名稱: Temporary Shop & Services for a Period of 3 Years and Associated Filling of Land and Associated Excavation of Land at Lot 1370 S.I in D.D. 112, Shui Tsan Tin, Shek Kong, Yuen Long, N.T.</p>	<p>Drawing Title 圖名: Proposed Drainage Plan</p> <p>Drawing No. 圖號: Figure 4</p>	<p>Remarks 備註:</p> <ul style="list-style-type: none"> □ Proposed catchpit ■ Catchpit with sand trap +17.6 Level (mPD) ← Flow of Surface Runoff ▨ External catchment <p>Scale 比例: 1:1000</p>
---	---	---



<p>Project 項目名稱: Temporary Shop & Services for a Period of 3 Years and Associated Filling of Land and Associated Excavation of Land at Lot 1370 S.I in D.D. 112, Shui Tsan Tin, Shek Kong, Yuen Long, N.T.</p>	<p>Drawing Title 圖名: Proposed Land Filling and Land excavation Plan</p>	<p>Remarks 備註:  Proposed land filling of 200mm by concrete  Proposed excavation of land for provision of 375mm surface channel</p>
	<p>Drawing No. 圖號: Figure 5</p>	<p>Scale 比例: 1:1000</p>