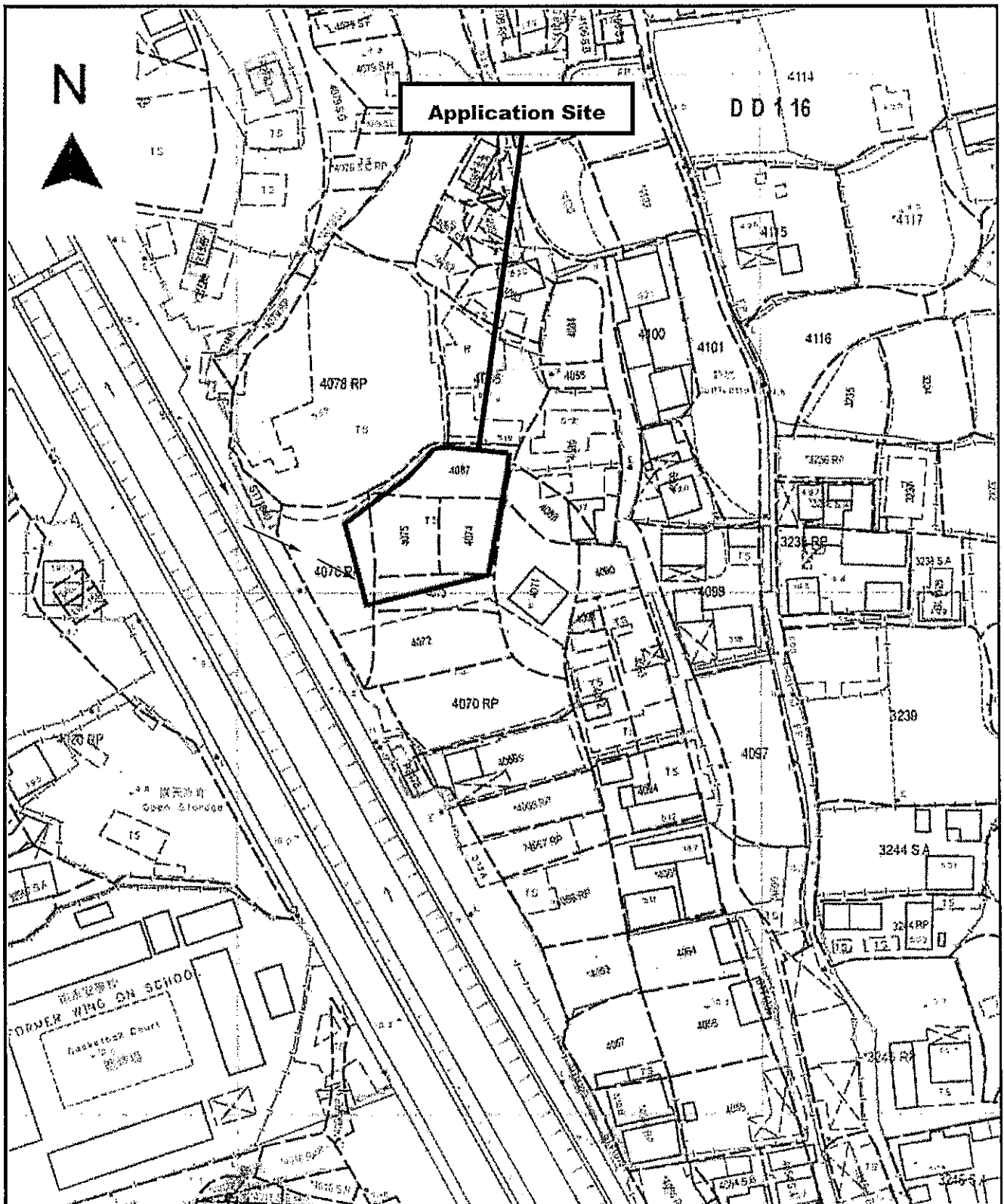


<p>Project 項目名稱: Proposed Temporary Shop and Services for a Period of 3 Years at Lots 4073 (Part), 4074 (Part), 4075 (Part), 4076 RP (Part) & 4087 (Part) in D.D. 116, Tai Kei Leng, Yuen Long, New Territories</p>	<p>Drawing Title 圖目: Application Site</p>	<p>Remarks 備註:</p>
	<p>Drawing No. 圖號: Figure 1</p>	<p>Scale 比例: 1:1000</p>



Project 項目名稱:
 Proposed Temporary Shop and Services for a Period of 3 Years at Lots 4073 (Part), 4074 (Part), 4075 (Part), 4076 RP (Part) & 4087 (Part) in D.D. 116, Tai Kei Leng, Yuen Long, New Territories

Drawing Title 圖目:
 Vehicular Access Plan

Drawing No. 圖號:
 Figure 2

Remarks 備註:
 → Vehicular access leading from Tai Shu Ha Road East

Scale 比例:
 1:1000

N



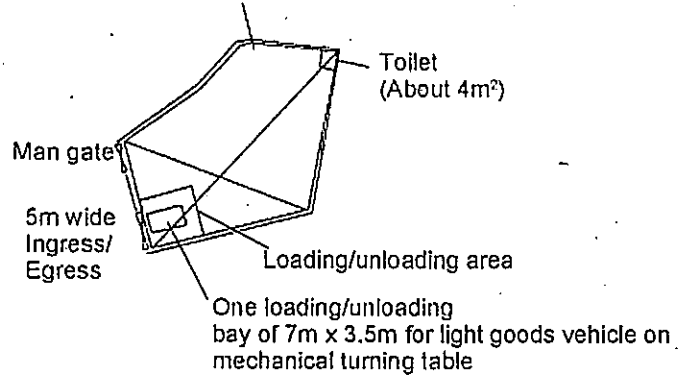
Structure 1

Shop & services & toilet & area of loading/unloading bay

GFA: Not exceeding 620m²

Height: Not exceeding 5m

No. of storey: 1



Project 项目名称:

Proposed Temporary Shop and Services for a Period of 3 Years at Lots 4073 (Part), 4074 (Part), 4075 (Part), 4076 RP (Part) & 4087 (Part) in D.D. 116, Tai Kei Leng, Yuen Long, New Territories

Drawing Title 圖目:

Proposed Layout Plan

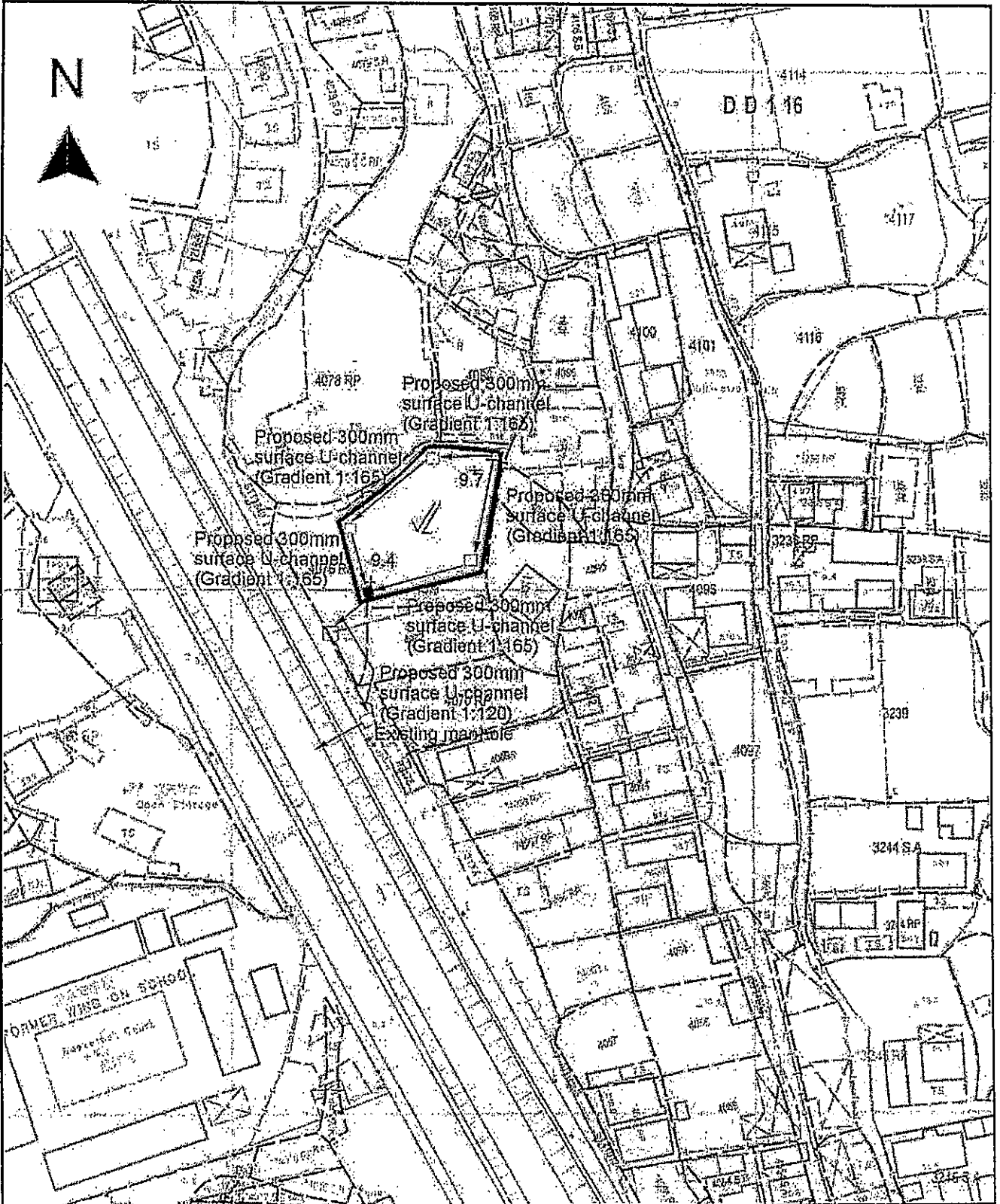
Remarks 備註:

Drawing No. 圖號:

Figure 3

Scale 比例:

1:1000



<p>Project 項目名稱: Proposed Temporary Shop and Services for a Period of 3 Years at Lots 4073 (Part), 4074 (Part), 4075 (Part), 4076 RP (Part) & 4087 (Part) in D.D. 116, Tai Kei Leng, Yuen Long, New Territories</p>	<p>Drawing Title 圖名: Proposed Drainage Plan</p> <p>Drawing No. 圖號: Figure 4</p>	<p>Remarks 備註: +9.7 Level (in mPD) ← Flow of surface runoff □ Proposed catchpit ■ Catchpit with sand trap</p> <p>Scale 比例: 1:1000</p>
--	---	--