

Extract Plan Based on Map Series HM20C of Sheet 6

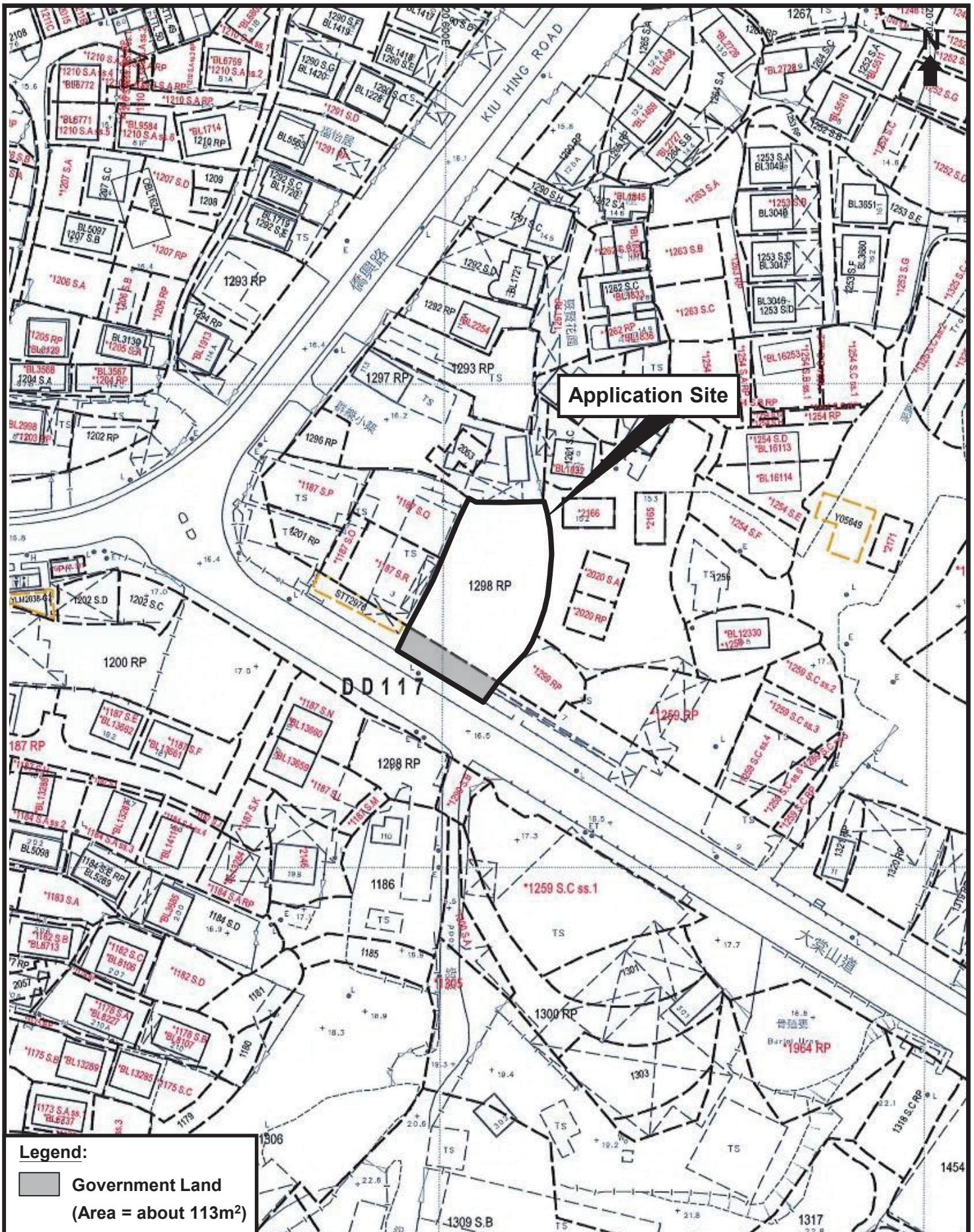
Location Plan

Scale 1 : 20 000

FIGURE 1

For Identification Purpose

Date: 19.2.2024



Extracted from Lot Index Plan
No. 6-NW-24B

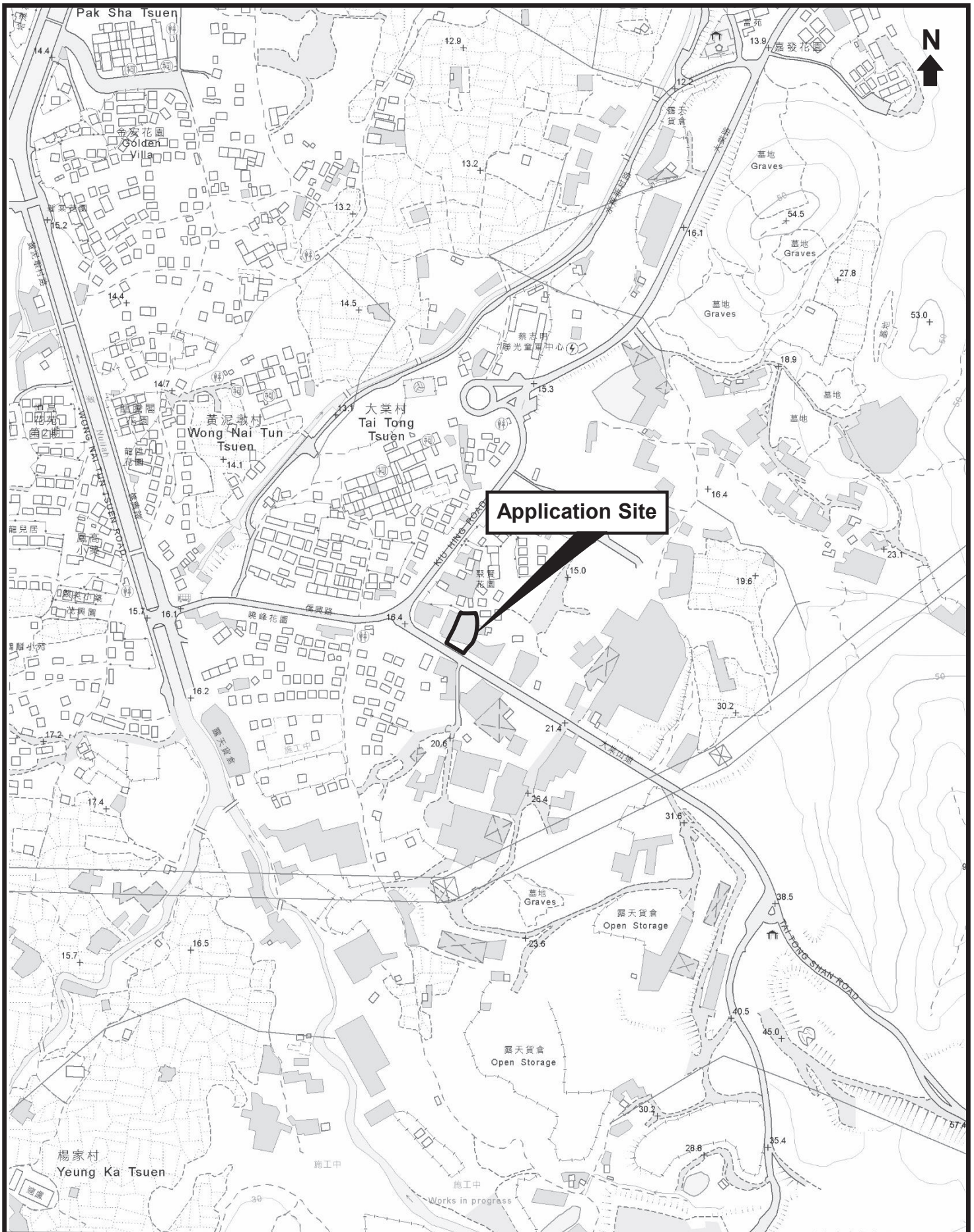
Site Plan

Scale 1 : 1 000

FIGURE 2

For Identification Purpose

Date: 19.2.2024



Application Site

Extracted Plan Based on Map Series HP5C of Sheet No. 6-NW-D

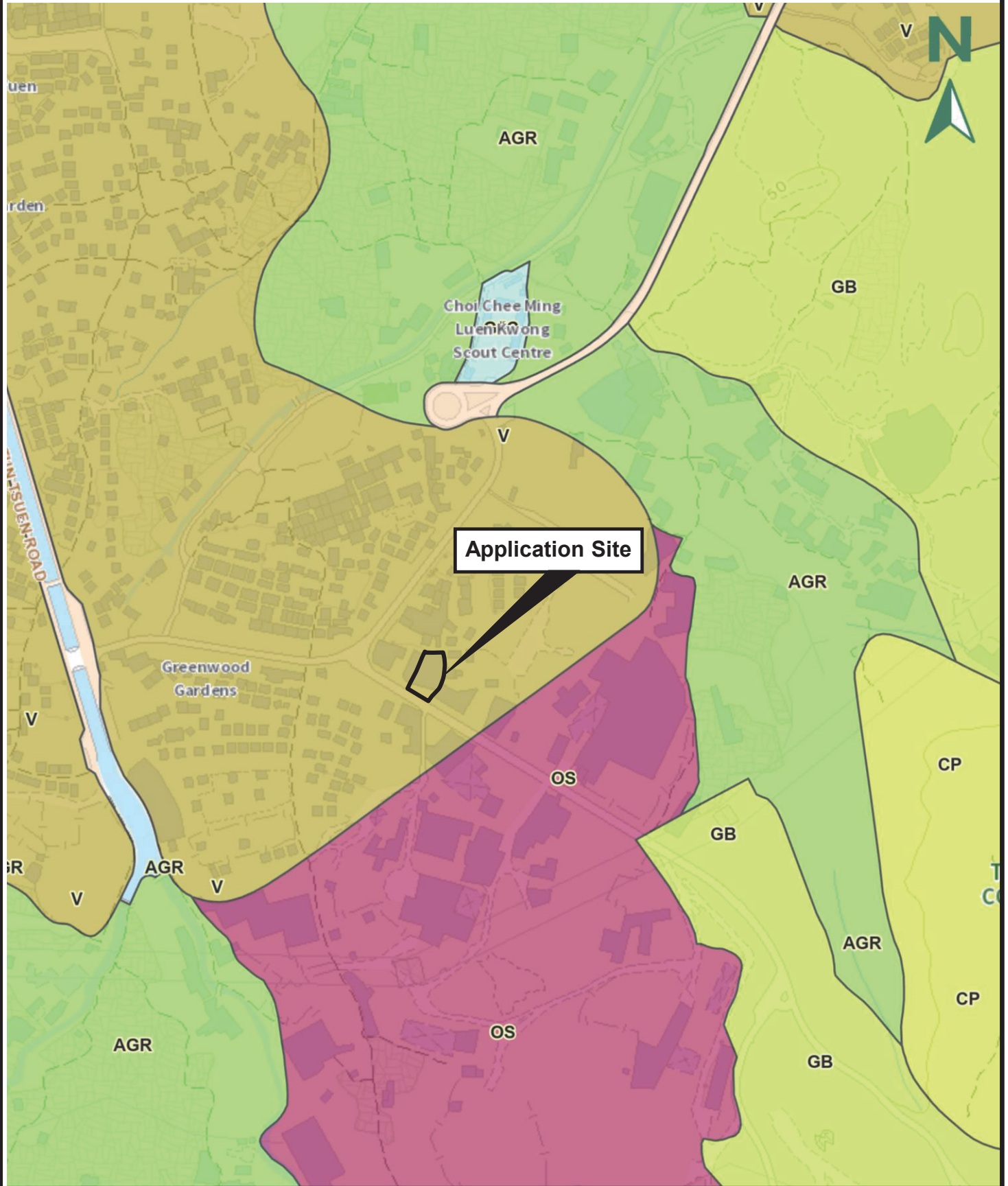
Plan Showing the General Area

Scale 1 : 5 000

FIGURE 3

For Identification Purpose

Date: 19.2.2024



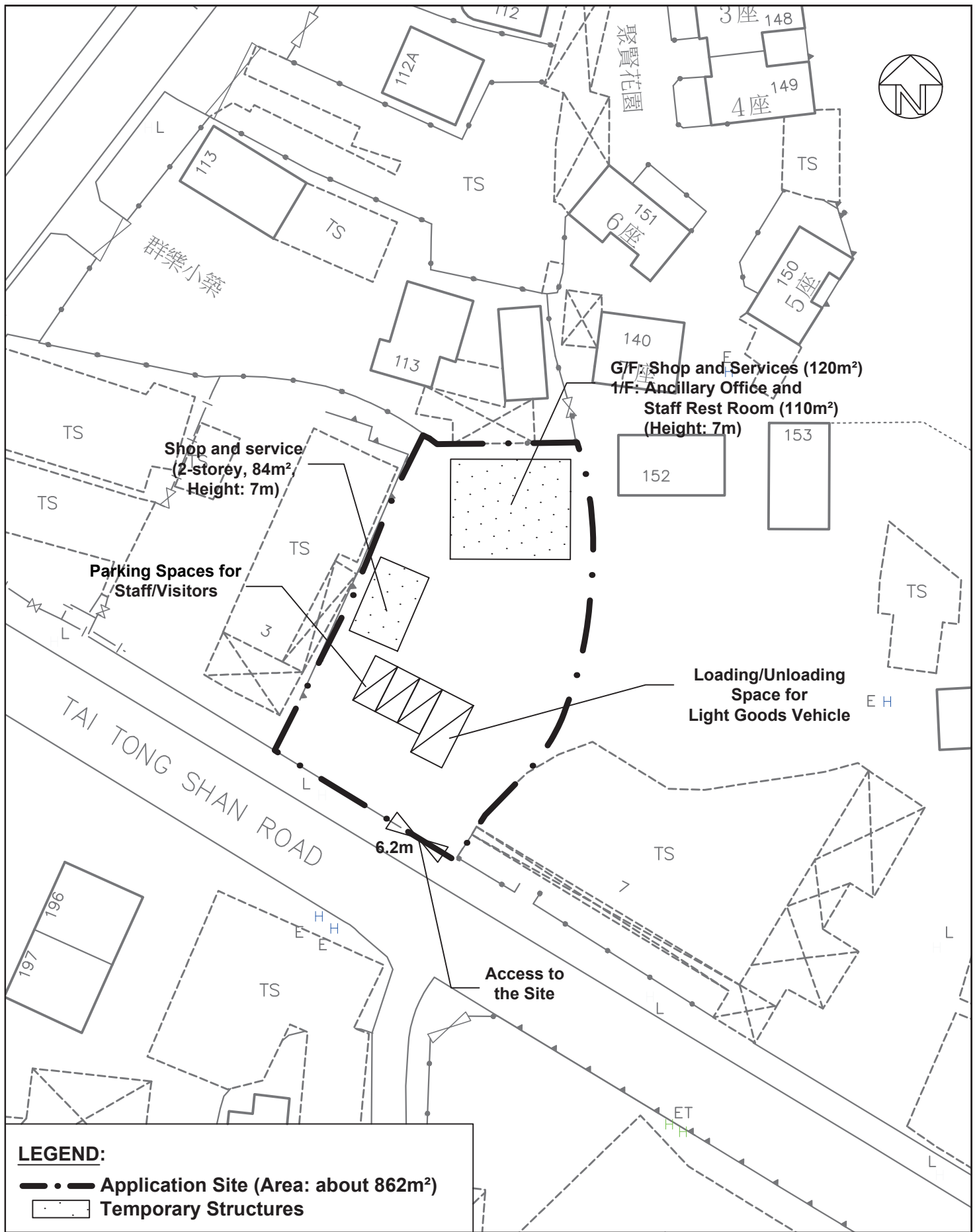
Extract from Tai Tong Outline Zoning Plan No. S/YL-TT/20

Not to Scale

FIGURE 4

For Identification Purpose

Date: 29.5.2024



LEGEND:

- • —** Application Site (Area: about 862m²)
- Temporary Structures

Layout Plan

Lot 1298RP(Part) in DD 117 and
Adjoining Government Land,
Tai Tong Road, Yuen Long, N.T.

FIGURE 5

FOR IDENTIFICATION PURPOSE
Date: 29.5.2024
Scale: 1 : 500 (A4)