

Extract Plan Based on Map Series HM20C of Sheet 6

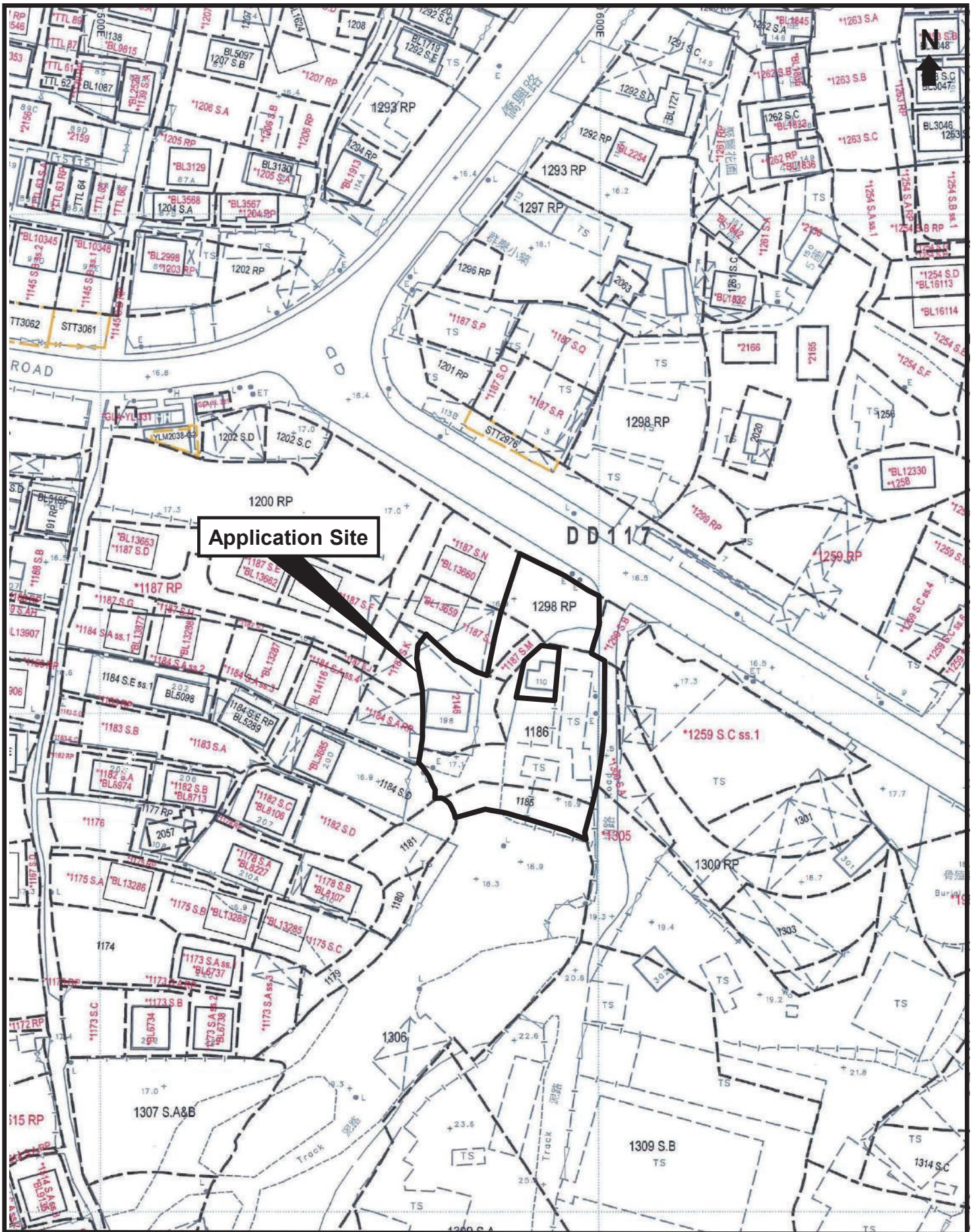
Location Plan

Scale 1 : 20 000

FIGURE 1

For Identification Purpose

Date: 23.8.2024



Extracted from Lot Index Plan
Nos. 6-NW 24B & 24D

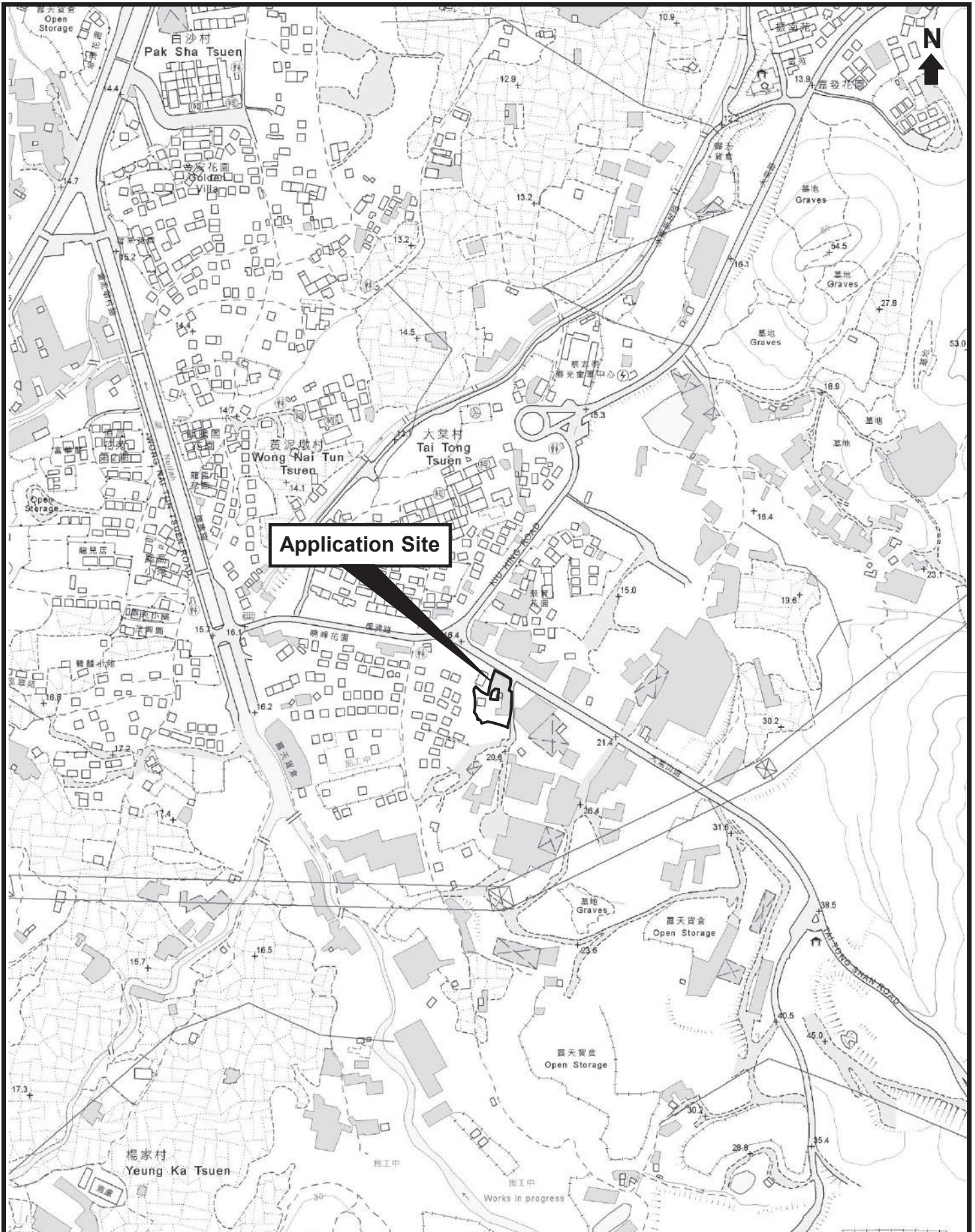
Site Plan

Scale 1 : 1 000

FIGURE 2

For Identification Purpose

Date: 23.8.2024



Extracted Plan Based on Map Series HP5C of Sheet No. 6-NW-D

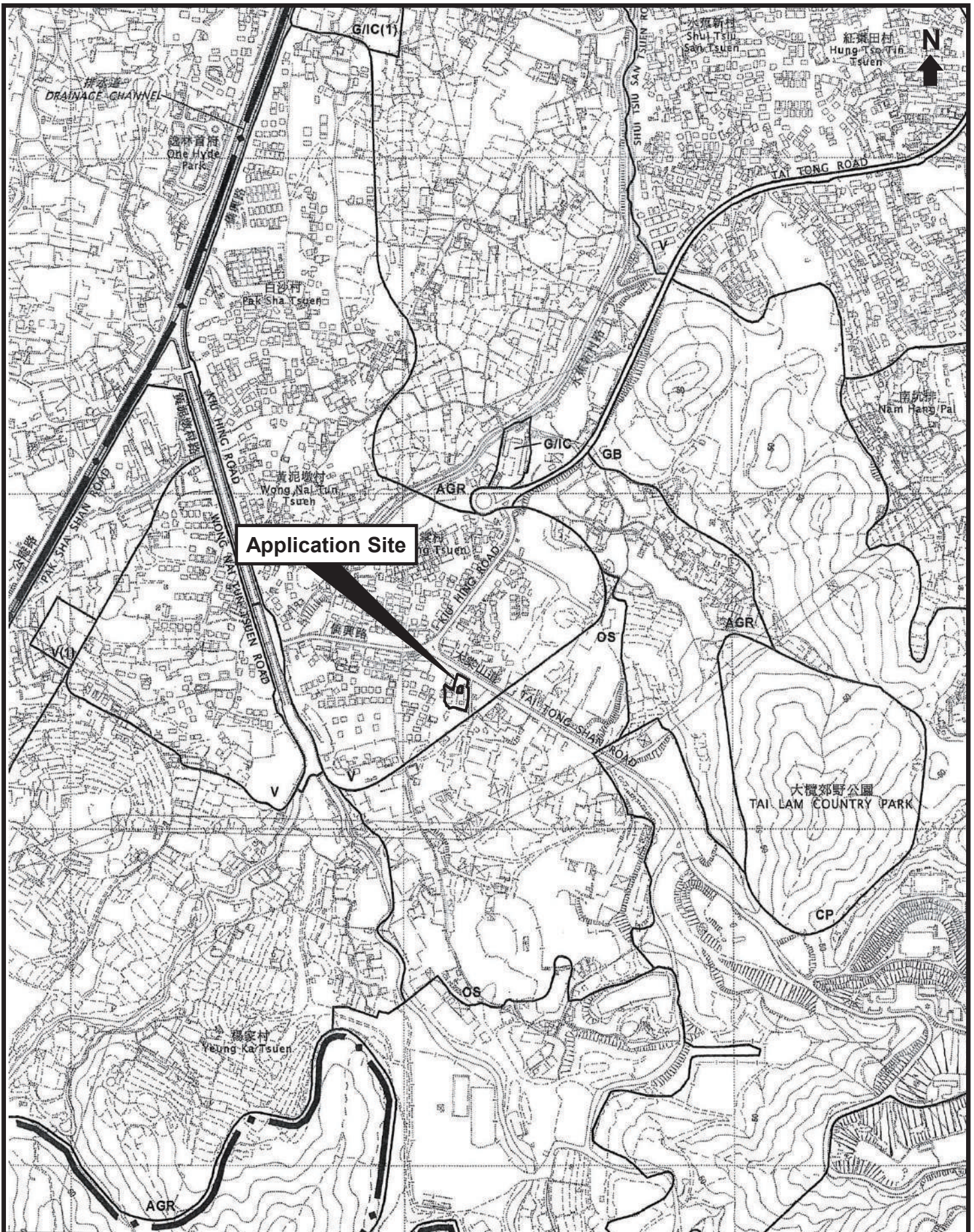
Plan Showing the General Area

Scale 1 : 5 000

FIGURE 3

For Identification Purpose

Date: 23.8.2024



Extract from Tai Tong Outline Zoning Plan No. S/YL-TT/20

FIGURE 4

For Identification Purpose

Date: 23.8.2024

