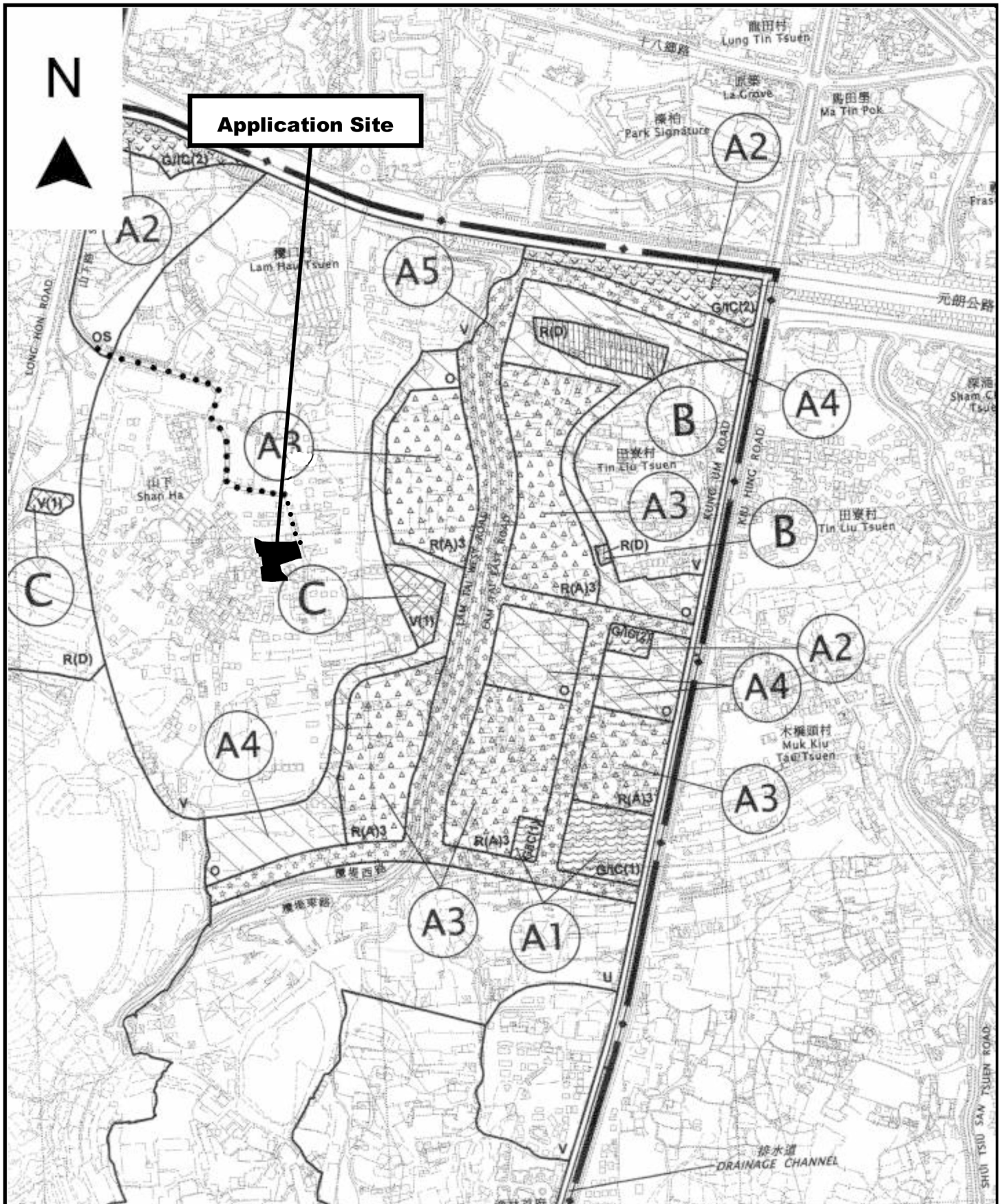


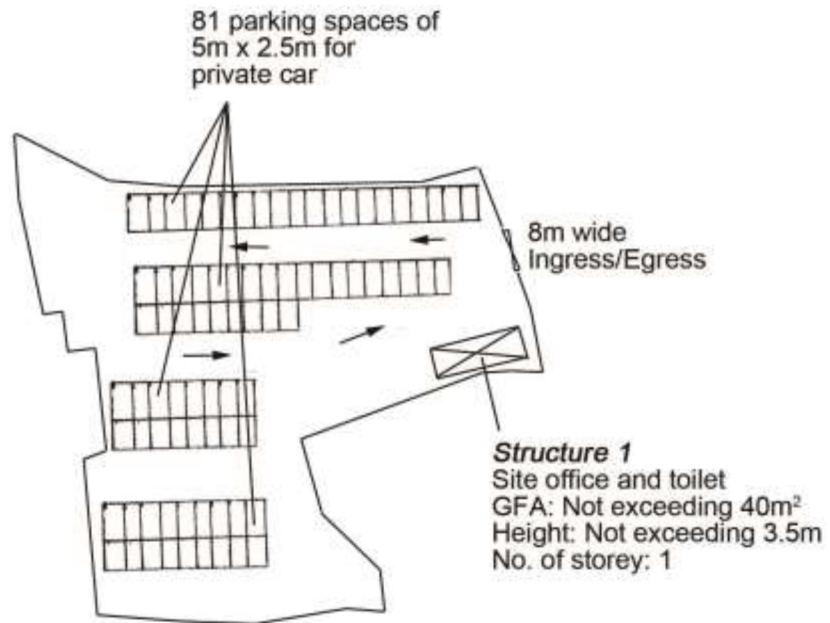
Application Site

D D 1 21

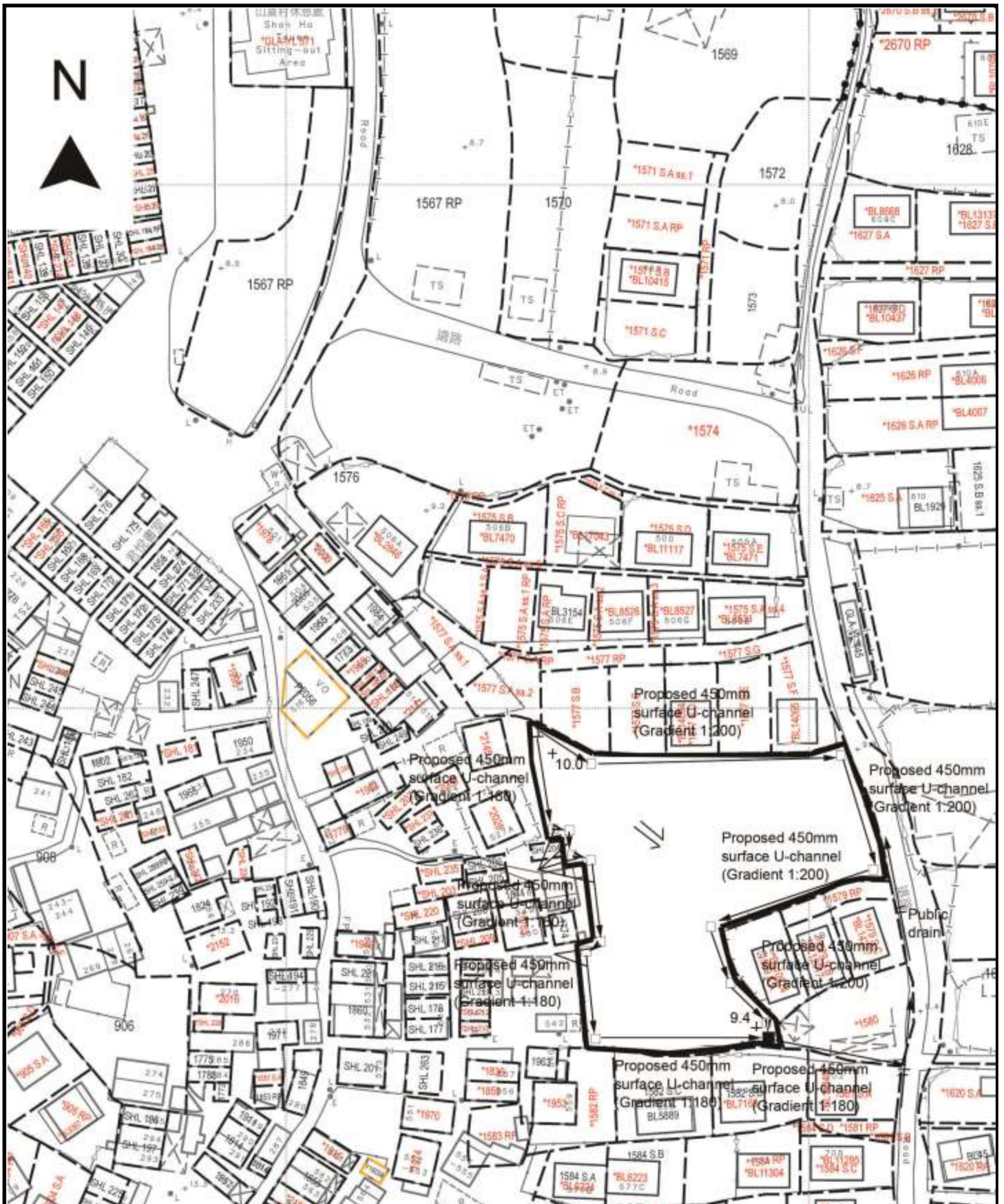
<p>Project 項目名稱: Proposed Temporary Public Vehicle Park for Private Car for a Period of 3 Years at Lot 1578 (Part) in D.D. 121 & Adjoining Government Land, Shan Ha Tsuen, Yuen Long, N.T.</p>	<p>Drawing Title 圖目: Site Plan</p> <p>Drawing No. 圖號: Figure 1</p>	<p>Remarks 備註:</p> <p>Scale 比例: 1:1000</p>
--	--	--



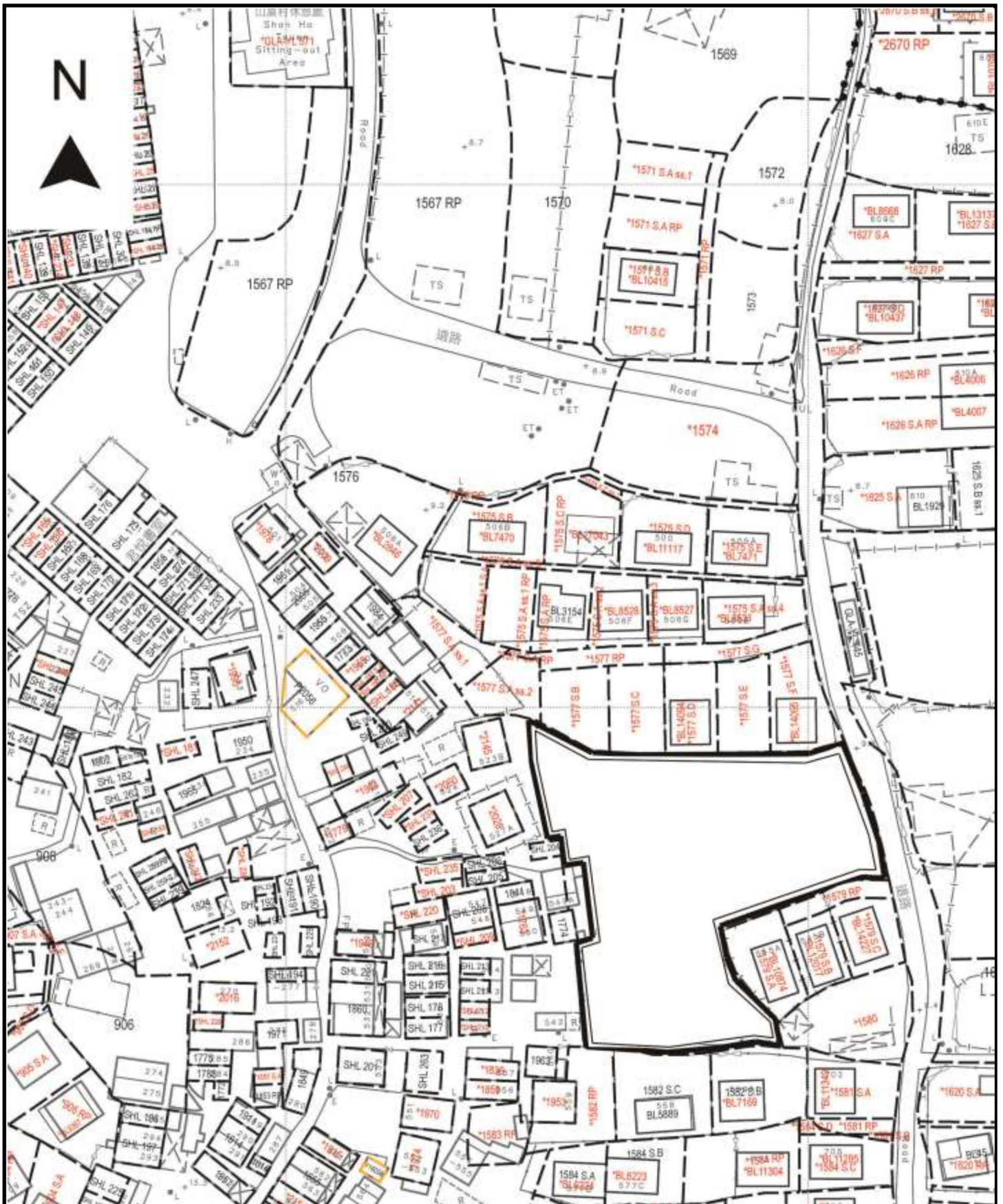
<p>Project 項目名稱:</p> <p>Proposed Temporary Public Vehicle Park for Private Car for a Period of 3 Years at Lot 1578 (Part) in D.D. 121 & Adjoining Government Land, Shan Ha Tsuen, Yuen Long, N.T.</p>	<p>Drawing Title 圖目:</p> <p>Location Plan</p>	<p>Remarks 備註:</p> <p>••• Vehicular access leading to the application site from Shan Ha Road</p>
	<p>Drawing No. 圖號:</p> <p>Figure 2</p>	<p>Scale 比例:</p> <p>1:7500</p>



Project 項目名稱: Proposed Temporary Public Vehicle Park for Private Car for a Period of 3 Years at Lot 1578 (Part) in D.D. 121 & Adjoining Government Land, Shan Ha Tsuen, Yuen Long, N.T.	Drawing Title 圖目: Proposed Layout Plan	Remarks 備註:
	Drawing No. 圖號: Figure 3	Scale 比例: 1:1000



<p>Project 項目名稱: Proposed Temporary Public Vehicle Park for Private Car for a Period of 3 Years at Lot 1578 (Part) in D.D. 121 & Adjoining Government Land, Shan Ha Tsuen, Yuen Long, N.T.</p>	<p>Drawing Title 圖目: Proposed Drainage Plan</p>	<p>Remarks 備註: †10.0 Level (in mPD) □ Proposed catchpit ■ Catchpit with sand trap ⇐ Flow of surface runoff</p>
	<p>Drawing No. 圖號: Figure 4</p>	<p>Scale 比例: 1:1000</p>



<p>Project 項目名稱: Proposed Temporary Public Vehicle Park for Private Car for a Period of 3 Years at Lot 1578 (Part) in D.D. 121 & Adjoining Government Land, Shan Ha Tsuen, Yuen Long, N.T.</p>	<p>Drawing Title 圖目: Proposed Excavation Plan</p>	<p>Remarks 備註: —— Proposed excavation of land of 450mm along the site periphery for the provision of surface channel</p>
<p>Drawing No. 圖號: Figure 5</p>	<p>Scale 比例: 1:1000</p>	