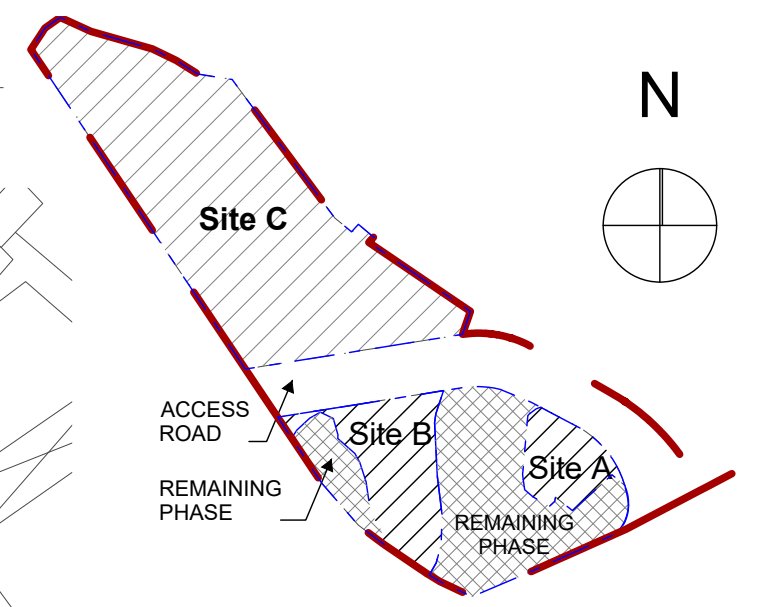
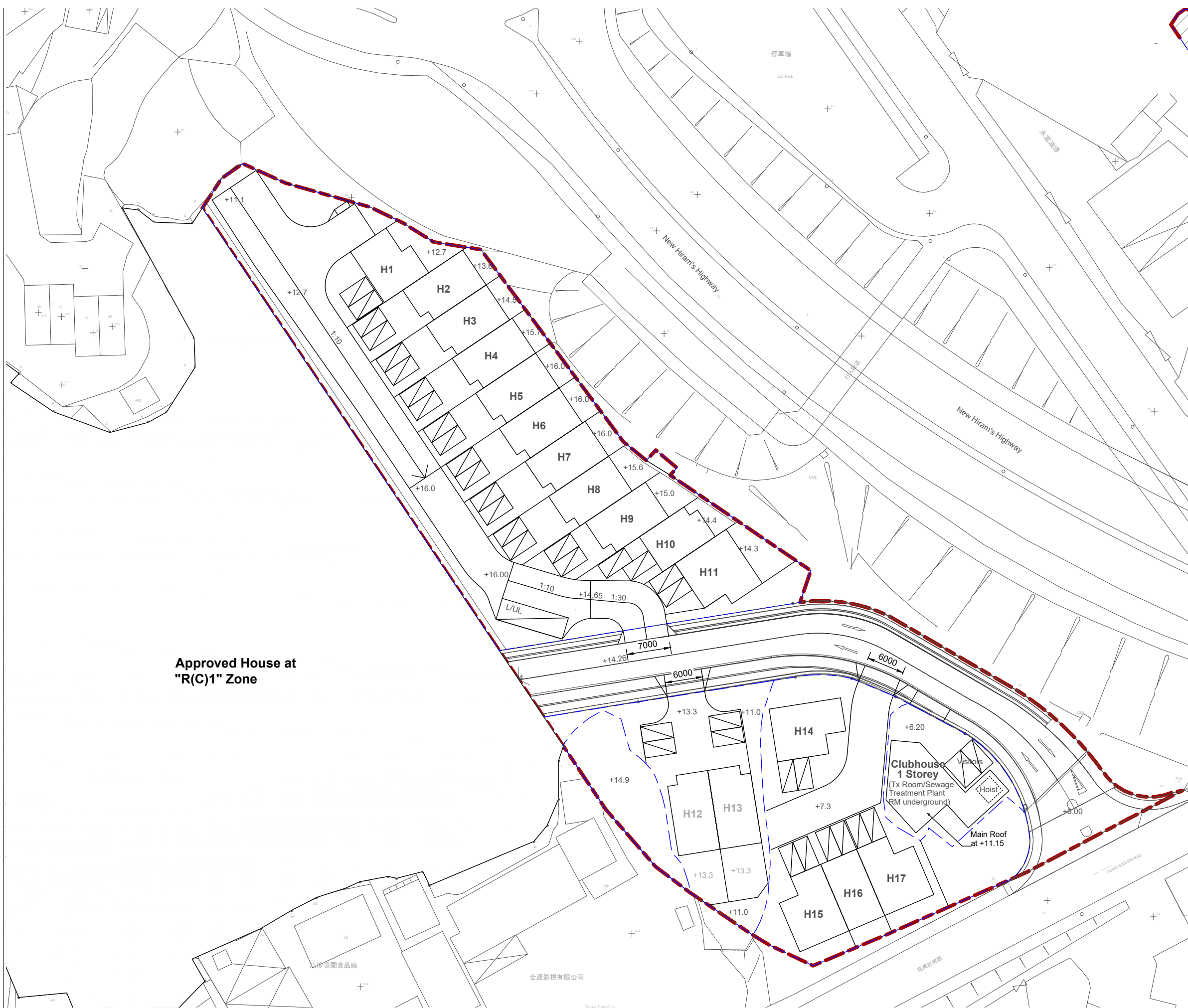


## **Annex A**

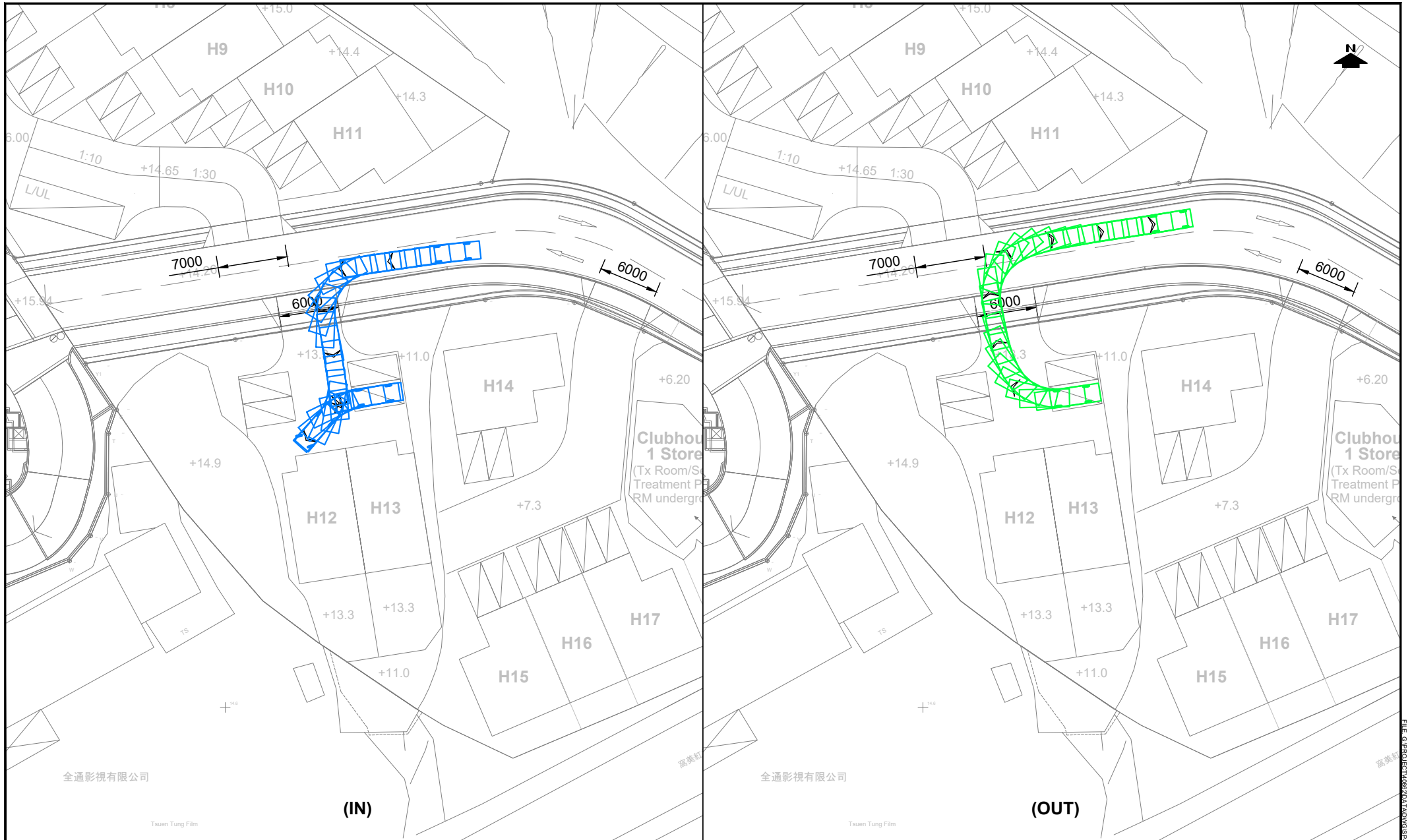
### **Replacement Pages to Revised Traffic Impact Assessment**





- LEGEND**
- Application Site
  - Development Site
  - Phase 1
  - Remaining Phase
  - Loading / Unloading Bay
  - Car Parking Space

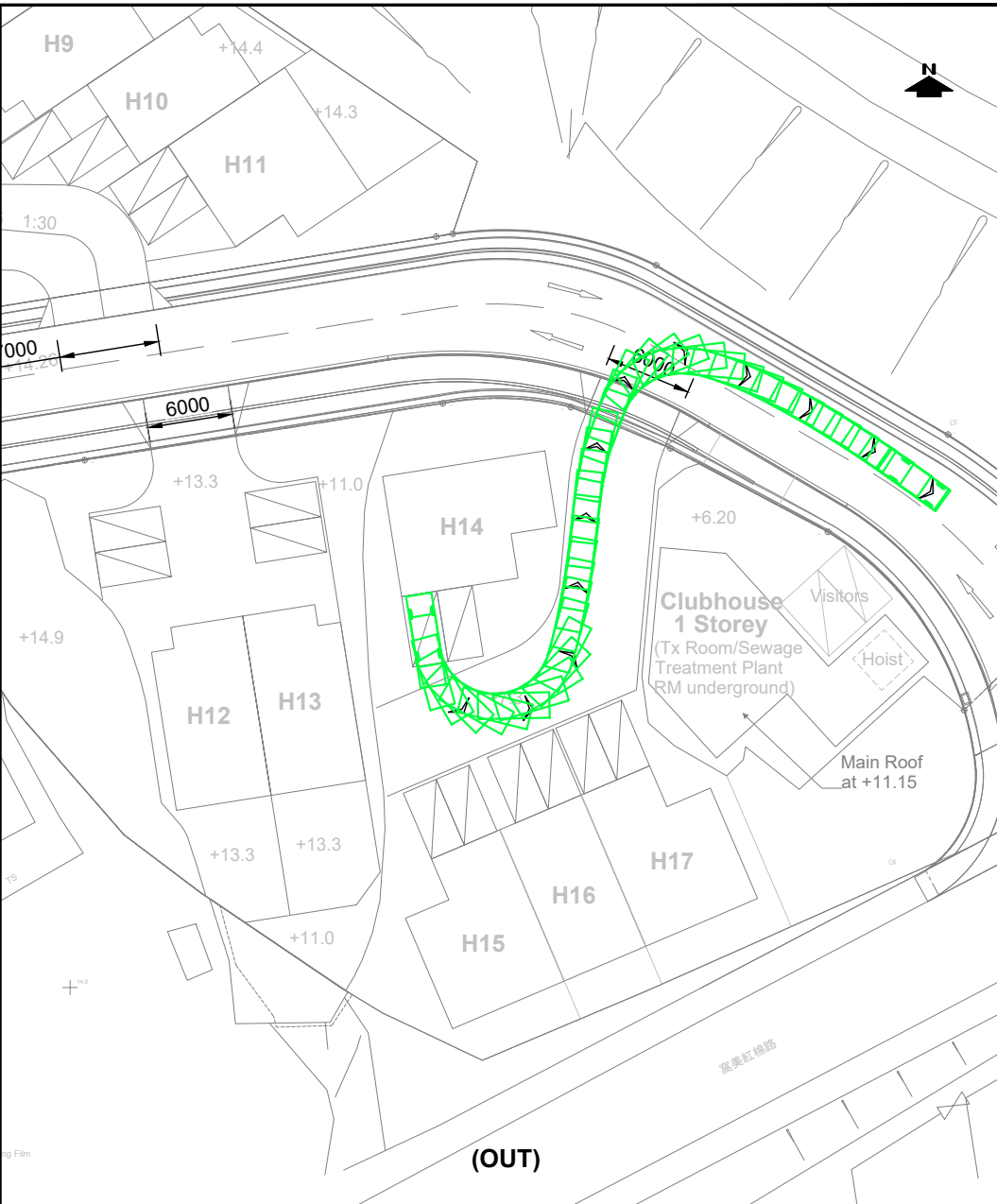
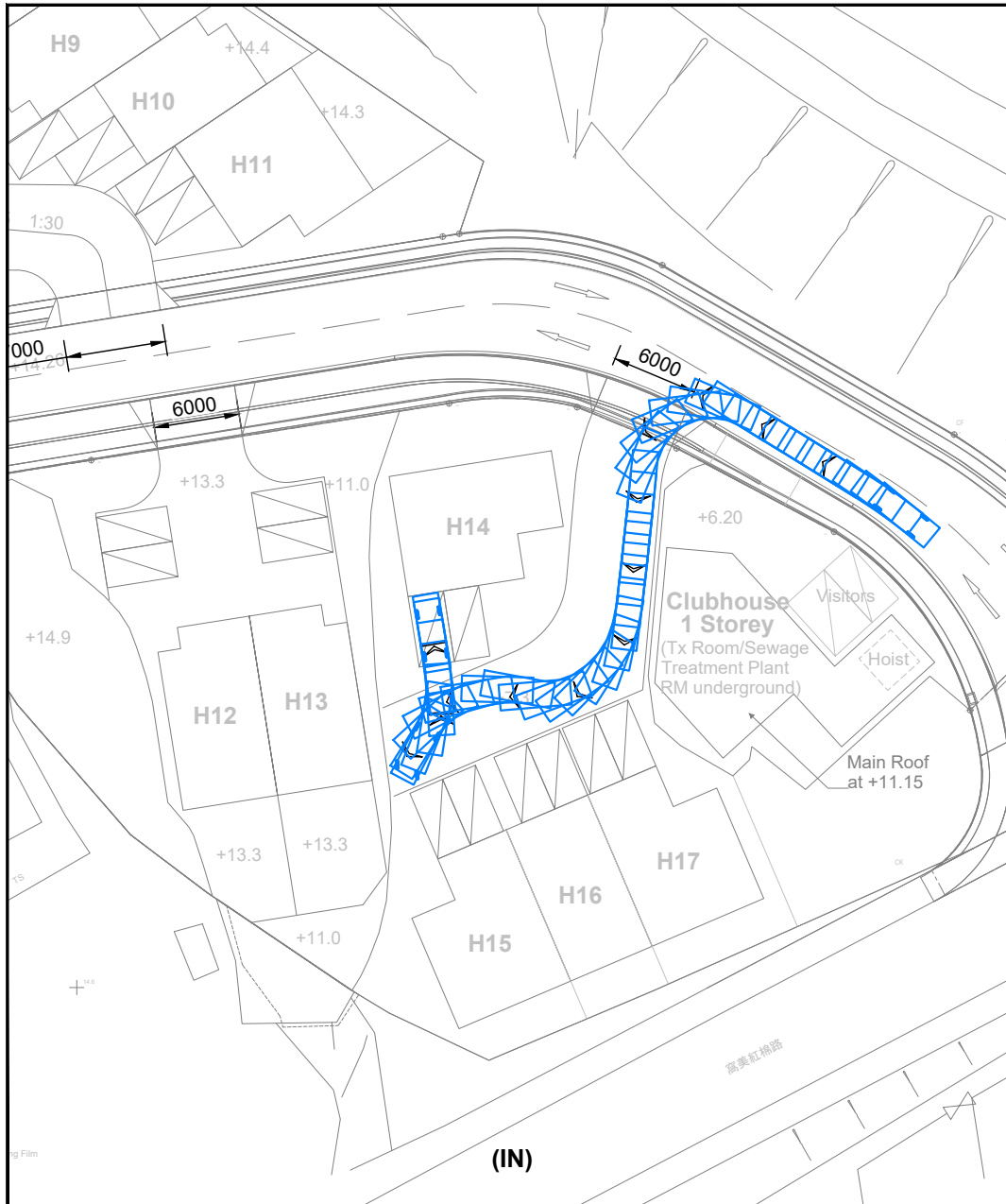
Approved House at  
"R(C)1" Zone



PROJECT NO.	<b>40862</b>	
DESIGNED	SKL	DATE <b>MAR 2024</b>
DRAWN	CLL	SCALE <b>1:500</b>
CHECKED	SLN	

PROJECT TITLE	APPLICATION FOR AMENDMENT OF PLAN UNDER SECTION 12A OF THE TOWN PLANNING ORDINANCE (CAP. 131) TO REZONE THE APPLICATION SITE FROM "GREEN BELT" TO "RESIDENTIAL (GROUP C)1" FOR PROPOSED HOUSE DEVELOPMENT AT VARIOUS LOTS IN D.D. 244 AND ADJOINING GOVERNMENT LAND, NAM PIN WAI, SAI KUNG	
DRAWING TITLE	<b>SWEPT PATH ANALYSIS - PRIVATE CAR</b>	

DRAWING NO.	<b>SP-03</b>	REV.	<b>B</b>
<b>LLA</b> 顧問有限公司 Consultancy Limited			



PROJECT NO.	<b>40862</b>	
DESIGNED	SKL	DATE <b>MAR 2024</b>
DRAWN	CLL	SCALE <b>1:500</b>
CHECKED	SLN	

PROJECT TITLE: APPLICATION FOR AMENDMENT OF PLAN UNDER SECTION 12A OF THE TOWN PLANNING ORDINANCE (CAP. 131) TO REZONE THE APPLICATION SITE FROM "GREEN BELT" TO "RESIDENTIAL (GROUP C)1" FOR PROPOSED HOUSE DEVELOPMENT AT VARIOUS LOTS IN D.D. 244 AND ADJOINING GOVERNMENT LAND, NAM PIN WAI, SAI KUNG

DRAWING NO.	<b>SP-04</b>	REV.	<b>B</b>
-------------	--------------	------	----------

**SWEPT PATH ANALYSIS - PRIVATE CAR**

**LLA** 顧問有限公司  
Consultancy Limited

