

**Broad Development Parameters of the Applied Use/Development
in respect of Application No. A/YL-KTN/1006**

关于申请编号 A/YL-KTN/1006 的拟议用途/发展的概括发展规范

| | | | |
|---|---|---------------------|--------------------|
| Application No. 申请编号 | A/YL-KTN/1006 | | |
| Location/address 位置/地址 | Lot 205 (Part) in D.D. 110, Tsat Sing Kong, Kam Tin, Yuen Long, New Territories 新界元朗锦田七星岗丈量约份第 110 约地段第 205 号(部分) | | |
| Site area 地盘面积 | About 约 265 sq. m 平方米 | | |
| Plan 图则 | Approved Kam Tin North Outline Zoning Plan No. S/YL-KTN/11 锦田北分区计划大纲核准图编号 S/YL-KTN/11 | | |
| Zoning 地带 | "Agriculture" 「农业」 | | |
| Type of Application 申请类别 | Temporary Use/Development in Rural Areas for a Period of 3 Years 位於乡郊地区的临时用途/发展为期 3 年 | | |
| Applied use/ development 申请用途/发展 | Proposed Temporary Warehouse (excluding Dangerous Goods Godown) with Ancillary Facilities for a Period of 3 Years and Filling of Land 拟议临时货仓(危险品仓库除外)连附属设施(为期 3 年)及填土工程 | | |
| Gross floor area and/or plot ratio 总楼面面积及/ 或地积比率 | | sq. m 平方米 | Plot ratio 地积比率 |
| | Domestic 住用 | - | - |
| | Non-domestic 非住用 | About 约 265 | - |
| No. of block 幢数 | Domestic 住用 | - | |
| | Non-domestic 非住用 | 1 | |
| Building height/ No. of storeys 建筑物高度/层数 | Domestic 住用 | - | m 米 |
| | | - | mPD 米(主水平基准上) |
| | | - | Storey(s) 层 |
| | Non-domestic 非住用 | Not more than 不多於 3 | m 米 |
| | | - | mPD 米(主水平基准上) |
| | | 1 | Storey(s) 层 |
| Site coverage 上盖面积 | About 约 100 % | | |

| | | |
|--|--|----------------|
| No. of parking spaces and loading / unloading spaces 停车位及上落客货 车位数目 | Total no. of vehicle loading/unloading bays/lay-bys 上落客货车位／停车处总数 Light Goods Vehicle Spaces 轻型货车车位 | 1 1 |
|--|--|----------------|

* 有关资料是为方便市民大众参考而提供。对于所载资料在使用上的问题及文义上的歧异，城市规划委员会概不负责。若有任何疑问，应查阅申请人提交的文件。

The information is provided for easy reference of the general public. Under no circumstances will the Town Planning Board accept any liabilities for the use of the information nor any inaccuracies or discrepancies of the information provided. In case of doubt, reference should always be made to the submission of the applicant.

Submitted Plans, Drawings and Documents 提交的图则、绘图及文件

| | <u>Chinese</u> 中文 | <u>English</u> 英文 |
|--|-------------------------------------|--------------------------|
| <u>Plans and Drawings 图则及绘图</u> | | |
| Master layout plan(s)/Layout plan(s) 总纲发展蓝图／布局设计图 | <input checked="" type="checkbox"/> | <input type="checkbox"/> |
| Block plan(s) 楼宇位置图 | <input type="checkbox"/> | <input type="checkbox"/> |
| Floor plan(s) 楼宇平面图 | <input type="checkbox"/> | <input type="checkbox"/> |
| Sectional plan(s) 截视图 | <input type="checkbox"/> | <input type="checkbox"/> |
| Elevation(s) 立视图 | <input type="checkbox"/> | <input type="checkbox"/> |
| Photomontage(s) showing the proposed development 显示拟议发展的合成照片 | <input type="checkbox"/> | <input type="checkbox"/> |
| Master landscape plan(s)/Landscape plan(s) 园境设计总图／园境设计图 | <input type="checkbox"/> | <input type="checkbox"/> |
| Others (please specify) 其他（请注明） | <input checked="" type="checkbox"/> | <input type="checkbox"/> |
| <u>Location Plan 位置图, Land filling area plan 填土工程范围图</u> | | |
| <u>Reports 报告书</u> | | |
| Planning Statement / Justifications 规划纲领 / 理据 | <input checked="" type="checkbox"/> | <input type="checkbox"/> |
| Environmental assessment (noise, air and/or water pollutions) 环境评估（噪音、空气及／或水的污染） | <input type="checkbox"/> | <input type="checkbox"/> |
| Traffic impact assessment (on vehicles) 就车辆的交通影响评估 | <input type="checkbox"/> | <input type="checkbox"/> |
| Traffic impact assessment (on pedestrians) 就行人的交通影响评估 | <input type="checkbox"/> | <input type="checkbox"/> |
| Visual impact assessment 视觉影响评估 | <input type="checkbox"/> | <input type="checkbox"/> |
| Landscape impact assessment 景观影响评估 | <input type="checkbox"/> | <input type="checkbox"/> |
| Tree Survey 树木调查 | <input type="checkbox"/> | <input type="checkbox"/> |
| Geotechnical impact assessment 土力影响评估 | <input type="checkbox"/> | <input type="checkbox"/> |
| Drainage impact assessment 排水影响评估 | <input type="checkbox"/> | <input type="checkbox"/> |
| Sewerage impact assessment 排污影响评估 | <input type="checkbox"/> | <input type="checkbox"/> |
| Risk Assessment 风险评估 | <input type="checkbox"/> | <input type="checkbox"/> |
| Others (please specify) 其他（请注明） | <input type="checkbox"/> | <input type="checkbox"/> |

Note: May insert more than one 「✓」. 注：可在多於一个方格内加上「✓」号

Note: The information in the Gist of Application above is provided by the applicant for easy reference of the general public. Under no circumstances will the Town Planning Board accept any liabilities for the use of the information nor any inaccuracies or discrepancies of the information provided. In case of doubt, reference should always be made to the submission of the applicant.

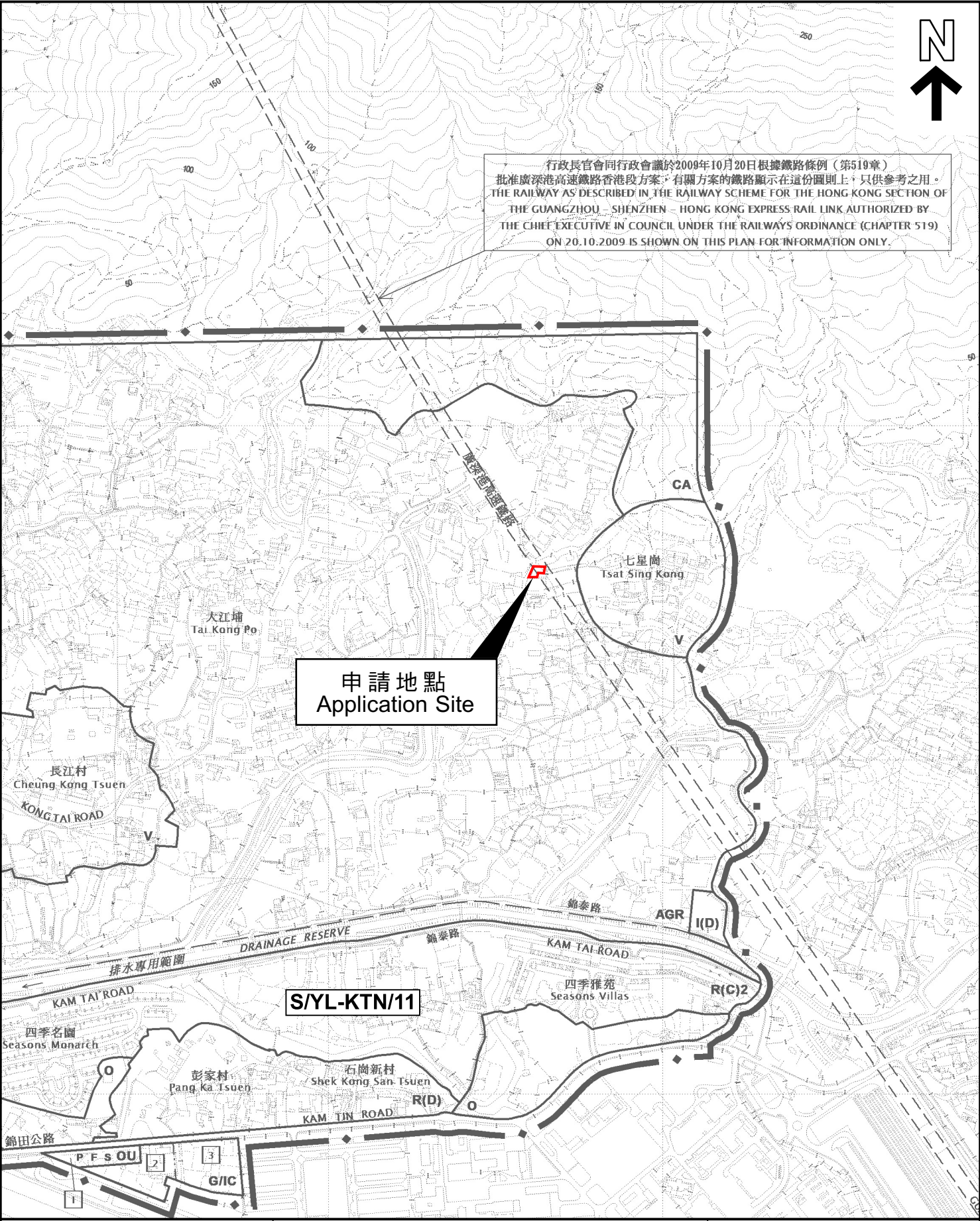
注：上述申请摘要的资料是由申请人提供以方便市民大众参考。對於所载资料在使用上的问题及文义上的歧异，城市规划委员会概不负责。若有任何疑问，应查阅申请人提交的文件。



行政長官會同行政會議於2009年10月20日根據鐵路條例（第519章）批准廣深港高速鐵路香港段方案。有關方案的鐵路顯示在這份圖則上，只供參考之用。
 THE RAILWAY AS DESCRIBED IN THE RAILWAY SCHEME FOR THE HONG KONG SECTION OF THE GUANGZHOU - SHENZHEN - HONG KONG EXPRESS RAIL LINK AUTHORIZED BY THE CHIEF EXECUTIVE IN COUNCIL UNDER THE RAILWAYS ORDINANCE (CHAPTER 519) ON 20.10.2009 IS SHOWN ON THIS PLAN FOR INFORMATION ONLY.

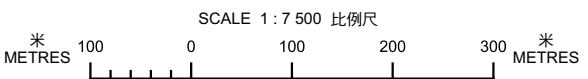
申請地點
 Application Site

S/YL-KTN/11



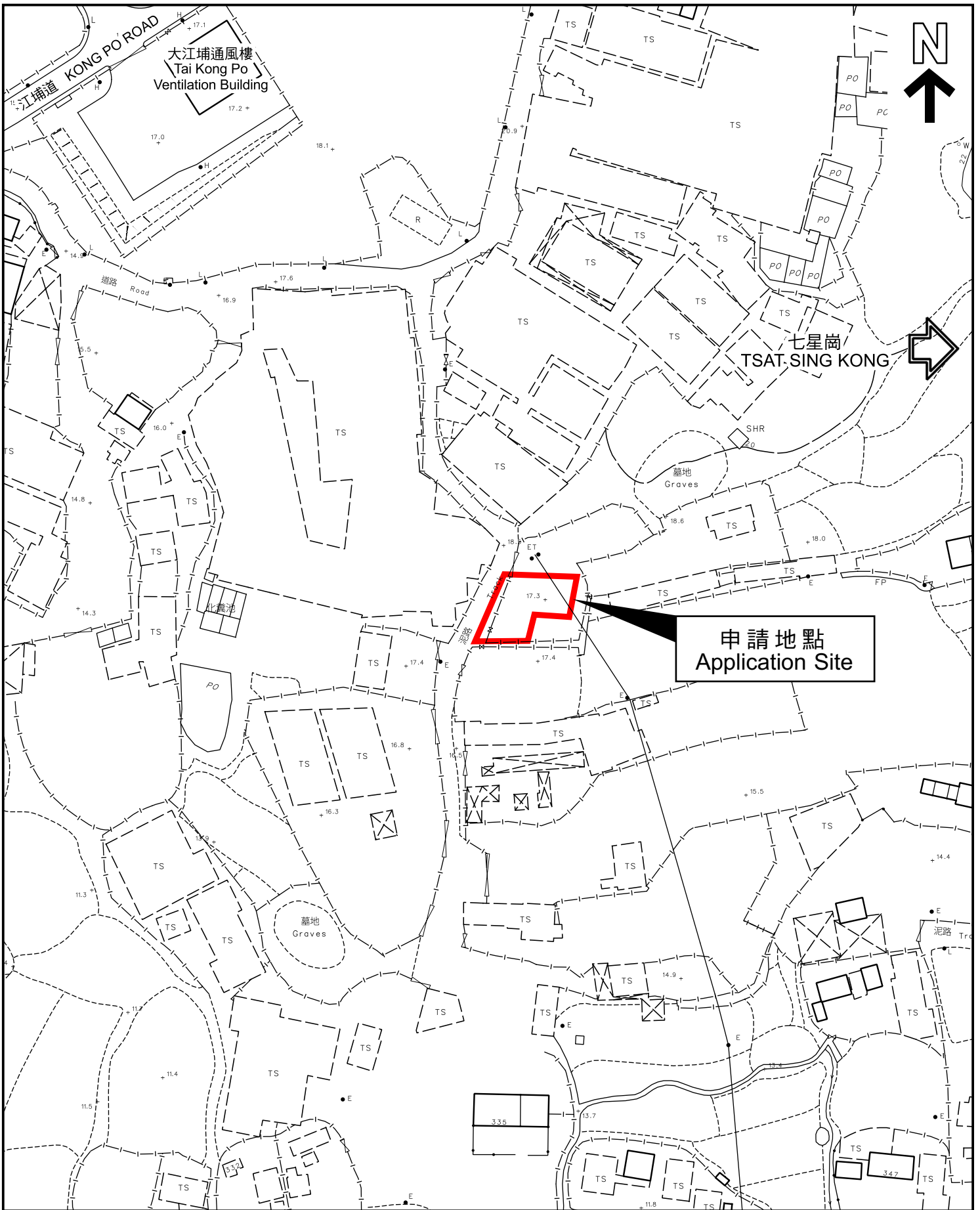
本摘要圖於2024年3月22日擬備，所根據的資料為於2023年12月5日核准的分區計劃大綱圖編號 S/YL-KTN/11
 EXTRACT PLAN PREPARED ON 22.3.2024 BASED ON OUTLINE ZONING PLAN No. S/YL-KTN/11 APPROVED ON 5.12.2023

位置圖 LOCATION PLAN



申請地點界線只作識別用
 APPLICATION SITE BOUNDARY FOR IDENTIFICATION PURPOSE ONLY

參考編號
 REFERENCE No.
 A/YL-KTN/1006



本摘要圖於2024年3月22日擬備，
 所根據的資料為測量圖編號
 6-NE-8A、8B、8C 及 8D
 EXTRACT PLAN PREPARED ON 22.3.2024
 BASED ON SURVEY SHEETS No.
 6-NE-8A, 8B, 8C & 8D

平面圖 SITE PLAN

申請地點界線只作識別用
 APPLICATION SITE BOUNDARY
 FOR IDENTIFICATION PURPOSE ONLY

參考編號
 REFERENCE No.

A/YL-KTN/1006