

**Broad Development Parameters of the Applied Use/Development  
in respect of Application No. A/YL-PS/739**  
**关于申请编号 A/YL-PS/739 的拟议用途/发展的概括发展规范**

Revised broad development parameters in view of  
the further information received on 11.2.2025  
因应于 2025 年 2 月 11 日接获的进一步资料而修订的概括发展规范

Application No. 申请编号	A/YL-PS/739		
Location/address 位置/地址	Various Lots in D.D. 126 and Adjoining Government Land, Ping Shan, Yuen Long, New Territories 新界元朗屏山丈量约份第 126 约多个地段和毗连政府土地		
Site area 地盘面积	About 约 41,010 sq. m 平方米 (Includes Government Land of about 包括政府 土地约 914 sq. m 平方米)		
Plan 图则	Approved Ping Shan Outline Zoning Plan No. S/YL-PS/20 屏山分区计划大纲核准图编号 S/YL-PS/20		
Zoning 地带	"Recreation" 「康乐」		
Type of Application 申请类别	Temporary Use/Development in Rural Areas for a Period of 3 Years 位于乡郊地区的临时用途/发展为期 3 年		
Applied use/ development 申请用途/发展	Proposed Temporary Open Storage of Vehicle with Ancillary Facilities for a Period of 3 Years and Associated Filling of Land and Pond 拟议临时露天存放汽车连附属设施（为期 3 年）及相关填土及填塘工程		
Gross floor area and/or plot ratio 总楼面面积及/ 或地积比率		sq. m 平方米	Plot ratio 地积比率
	Domestic 住用	-	-
	Non-domestic 非住用	About 约 18	-
No. of block 幢数	Domestic 住用	-	
	Non-domestic 非住用	1	
Building height/ No. of storeys 建筑物高度/层数	Domestic 住用	-	m 米
		-	mPD 米(主水平基准上)
		-	Storey(s) 层
	Non-domestic 非住用	3	m 米
		-	mPD 米(主水平基准上)
		1	Storey(s) 层
Site coverage 上盖面积	About 约 0.04 %		

No. of parking spaces and loading / unloading spaces 停车位及上落客货 车位数目	Total no. of vehicle spaces 停车位总数  Private Car Parking Spaces 私家车车位	2  2
--	---	------------

\* 有关资料是为方便市民大众参考而提供。对于所载资料在使用上的问题及文义上的歧异，城市规划委员会概不负责。若有任何疑问，应查阅申请人提交的文件。

The information is provided for easy reference of the general public. Under no circumstances will the Town Planning Board accept any liabilities for the use of the information nor any inaccuracies or discrepancies of the information provided. In case of doubt, reference should always be made to the submission of the applicant.

<b>Submitted Plans, Drawings and Documents 提交的图则、绘图及文件</b>		
	<u>Chinese</u> 中文	<u>English</u> 英文
<b><u>Plans and Drawings 图则及绘图</u></b>		
Master layout plan(s)/Layout plan(s) 总纲发展蓝图／布局设计图	<input type="checkbox"/>	<input checked="" type="checkbox"/>
Block plan(s) 楼宇位置图	<input type="checkbox"/>	<input type="checkbox"/>
Floor plan(s) 楼宇平面图	<input type="checkbox"/>	<input type="checkbox"/>
Sectional plan(s) 截视图	<input type="checkbox"/>	<input type="checkbox"/>
Elevation(s) 立视图	<input type="checkbox"/>	<input type="checkbox"/>
Photomontage(s) showing the proposed development 显示拟议发展的合成照片	<input type="checkbox"/>	<input type="checkbox"/>
Master landscape plan(s)/Landscape plan(s) 园境设计总图／园境设计图	<input type="checkbox"/>	<input checked="" type="checkbox"/>
Others (please specify) 其他（请注明）	<input type="checkbox"/>	<input checked="" type="checkbox"/>
<b><u>Revised Land and Pond Filling Area Plan 经修订的填土及填塘位置图</u></b>		
<b><u>Revised Swept Path Analysis 经修订的行车线分析图</u></b>		
<b><u>Reports 报告书</u></b>		
Planning Statement / Justifications 规划纲领 / 理据	<input type="checkbox"/>	<input type="checkbox"/>
Environmental assessment (noise, air and/or water pollutions) 环境评估（噪音、空气及／或水的污染）	<input type="checkbox"/>	<input type="checkbox"/>
Traffic impact assessment (on vehicles) 就车辆的交通影响评估	<input type="checkbox"/>	<input type="checkbox"/>
Traffic impact assessment (on pedestrians) 就行人的交通影响评估	<input type="checkbox"/>	<input type="checkbox"/>
Visual impact assessment 视觉影响评估	<input type="checkbox"/>	<input type="checkbox"/>
Landscape impact assessment 景观影响评估	<input type="checkbox"/>	<input type="checkbox"/>
Tree Survey 树木调查	<input type="checkbox"/>	<input type="checkbox"/>
Geotechnical impact assessment 土力影响评估	<input type="checkbox"/>	<input type="checkbox"/>
Drainage impact assessment 排水影响评估	<input type="checkbox"/>	<input type="checkbox"/>
Sewerage impact assessment 排污影响评估	<input type="checkbox"/>	<input type="checkbox"/>
Risk Assessment 风险评估	<input type="checkbox"/>	<input type="checkbox"/>
Others (please specify) 其他（请注明）	<input type="checkbox"/>	<input checked="" type="checkbox"/>
<b><u>Responses to Departmental Comments Table 回应部门意见表</u></b>		
<b><u>Replacement Page of the Application Form 申请表格的替代页</u></b>		
<b><u>Replacement Page of the Planning Statement 规划纲领的替代页</u></b>		
Note: May insert more than one 「✓」. 注：可在多於一个方格内加上「✓」号		

Note: The information in the Gist of Application above is provided by the applicant for easy reference of the general public. Under no circumstances will the Town Planning Board accept any liabilities for the use of the information nor any inaccuracies or discrepancies of the information provided. In case of doubt, reference should always be made to the submission of the applicant.

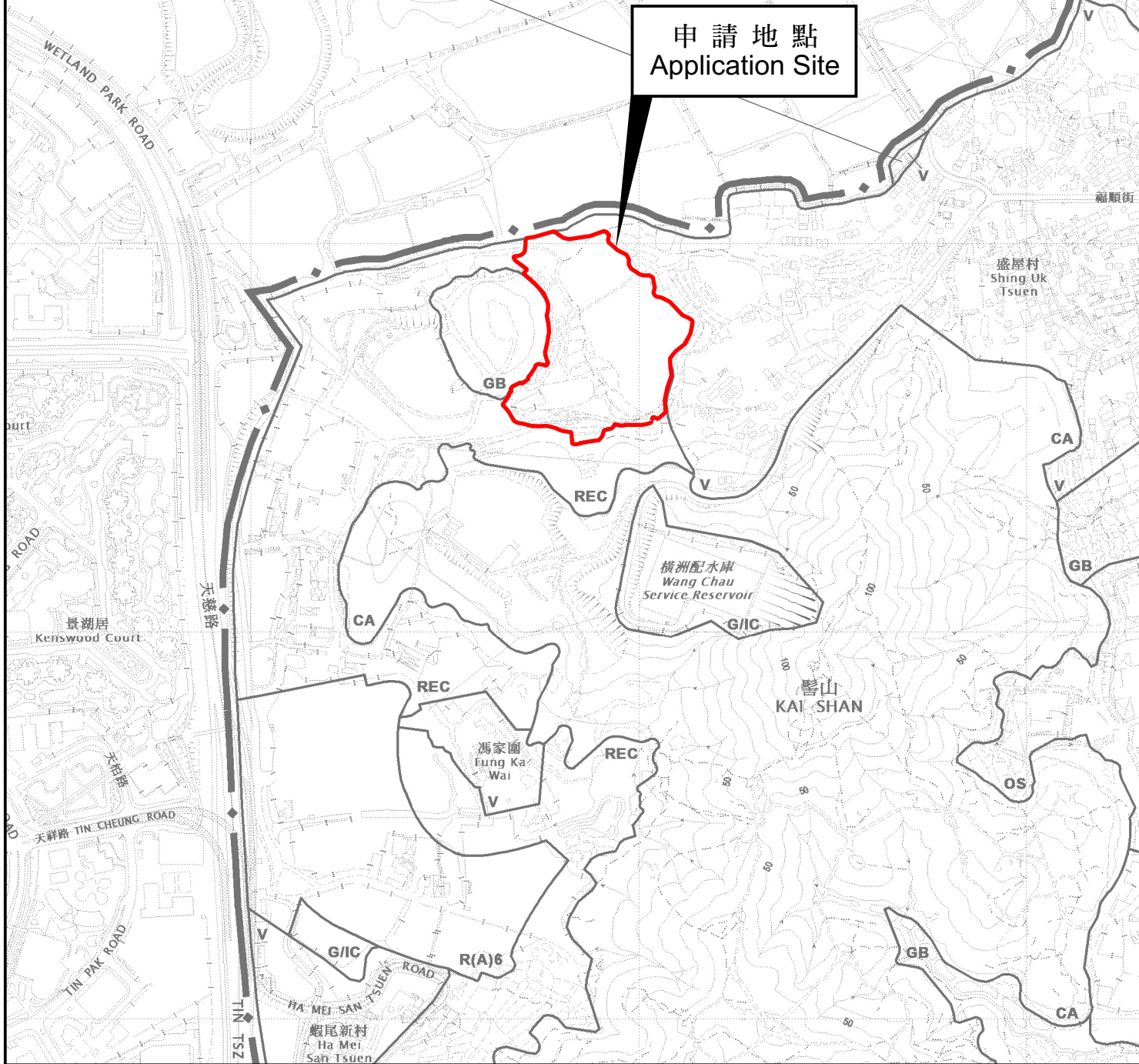
注：上述申请摘要的资料是由申请人提供以方便市民大众参考。對於所载资料在使用上的问题及文义上的歧异，城市规划委员会概不负责。若有任何疑问，应查阅申请人提交的文件。

香港濕地公園  
Hong Kong Wetland Park



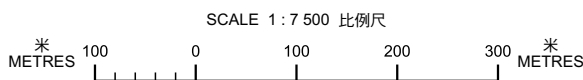
該區先前屬於由規劃署署長根據1990年城市規劃(修訂)條例草案第26條(其後已通過成為1991年城市規劃(修訂)條例的一部份)規定擬備,並在1990年8月17日公開展示的流浮山及尖鼻咀中期發展審批地區圖第IDPA/YL-LFS/1號的範圍。  
THIS AREA WAS PREVIOUSLY COVERED BY THE INTERIM DEVELOPMENT PERMISSION AREA PLAN FOR LAU FAU SHAN AND TSIM BEI TSUI No. IDPA/YL-LFS/1, PREPARED BY THE DIRECTOR OF PLANNING PURSUANT TO SECTION 26 OF THE TOWN PLANNING (AMENDMENT) BILL 1990 (SUBSEQUENTLY ENACTED AS PART OF THE TOWN PLANNING (AMENDMENT) ORDINANCE 1991) EXHIBITED ON 17.8.1990.

申請地點  
Application Site



本摘要圖於2024年11月19日擬備,所根據的資料為於2022年9月13日核准的分區計劃大綱圖編號 S/YL-PS/20 EXTRACT PLAN PREPARED ON 19.11.2024 BASED ON OUTLINE ZONING PLAN No. S/YL-PS/20 APPROVED ON 13.9.2022

### 位置圖 LOCATION PLAN

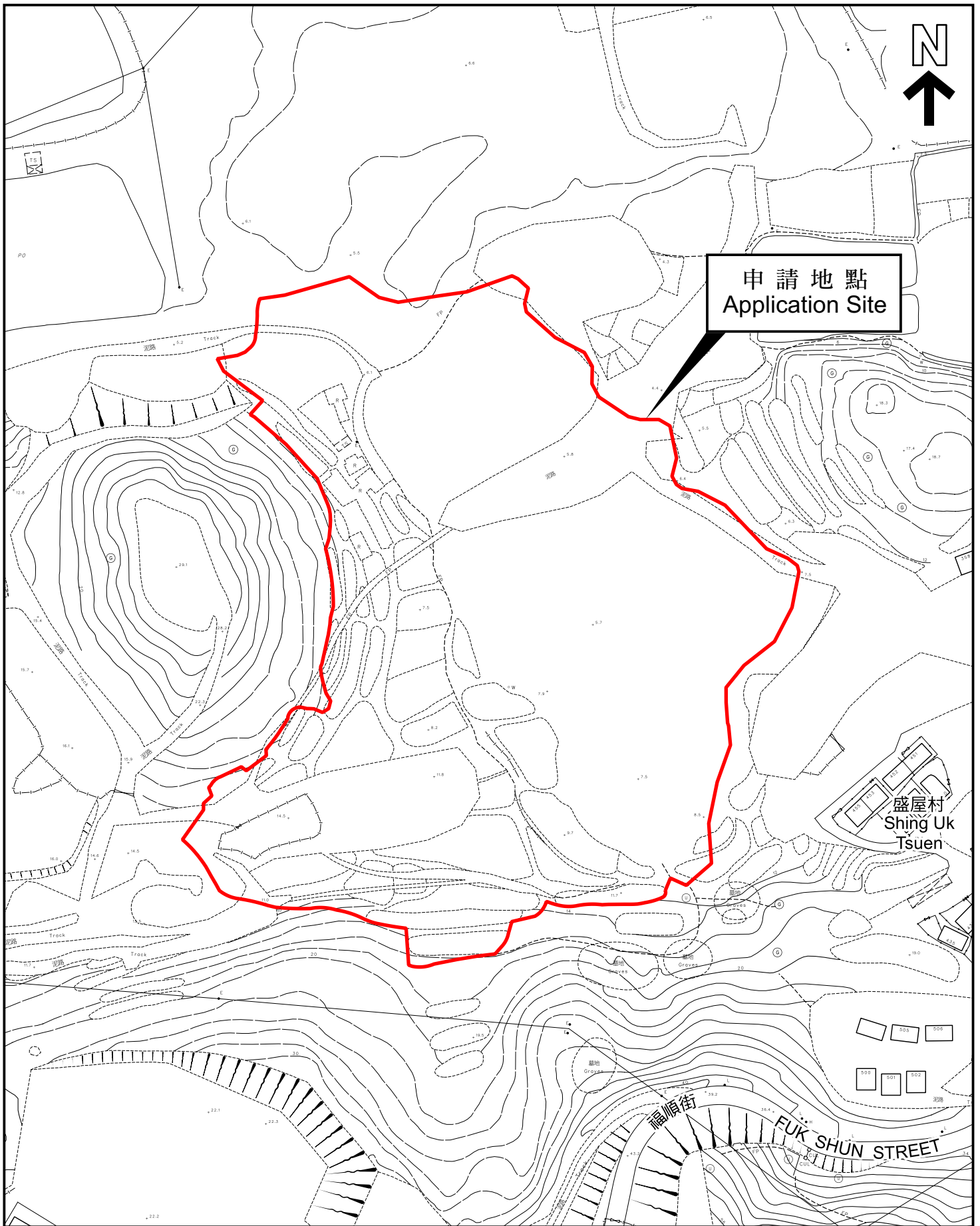


申請地點界線只作識別用  
APPLICATION SITE BOUNDARY  
FOR IDENTIFICATION PURPOSE ONLY

參考編號  
REFERENCE No.

A/YL-PS/739





本摘要圖於2024年11月19日擬備，  
 所根據的資料為測量圖編號  
 2-SW-23D, 2-SW-24C, 6-NW-3B 和  
 6-NW-4A  
 EXTRACT PLAN PREPARED ON 19.11.2024  
 BASED ON SURVEY SHEETS No.  
 2-SW-23D, 2-SW-24C, 6-NW-3B and  
 6-NW-4A

**平面圖 SITE PLAN**

申請地點界線只作識別用  
 APPLICATION SITE BOUNDARY  
 FOR IDENTIFICATION PURPOSE ONLY

參考編號  
 REFERENCE No.

**A/YL-PS/739**