

**Broad Development Parameters of the Applied Use/Development
in respect of Application No. A/YL-HTF/1189**
关于申请编号 A/YL-HTF/1189 的拟议用途/发展的概括发展规范

| | | | |
|---|--|---------------------|--------------------|
| Application No. 申请编号 | A/YL-HTF/1189 | | |
| Location/address 位置/地址 | Lots 154 (Part) and 159 S.A (Part) in D.D. 128 and Adjoining Government Land, Yuen Long, New Territories 新界元朗丈量约份第 128 约地段第 154 号 (部分) 及第 159 号 A 分段 (部分) 和毗连政府土地 | | |
| Site area 地盘面积 | About 约 3,245 sq. m 平方米 (Includes Government Land of about 包括政府土地约 128.2 sq. m 平方米) | | |
| Plan 图则 | Approved Ha Tsuen Fringe Outline Zoning Plan No. S/YL-HTF/12 厦村边缘分区计划大纲核准图编号 S/YL-HTF/12 | | |
| Zoning 地带 | "Residential (Group D)" 「住宅(丁类)」 | | |
| Type of Application 申请类别 | Temporary Use/Development in Rural Areas for a Period of 3 Years 位於乡郊地区的临时用途/发展为期 3 年 | | |
| Applied use/ development 申请用途/发展 | Proposed Temporary Recyclable Collection Centre for Electrical Appliances, Electronic Parts and Batteries with Ancillary Plastic Breakdown Workshop for a Period of 3 Years 拟议临时可循环再造物料回收中心 (电器、电子零件及电池) 连附属塑胶破碎 工场 (为期 3 年) | | |
| Gross floor area and/or plot ratio 总楼面面积及/ 或地积比率 | | sq. m 平方米 | Plot ratio 地积比率 |
| | Domestic 住用 | - | - |
| | Non-domestic 非住用 | About 约 2,585 | About 约 0.8 |
| No. of block 幢数 | Domestic 住用 | - | |
| | Non-domestic 非住用 | 3 | |
| Building height/ No. of storeys 建筑物高度/层数 | Domestic 住用 | - | m 米 |
| | | - | mPD 米(主水平基准上) |
| | | - | Storey(s) 层 |
| | Non-domestic 非住用 | Not more than 不多於 8 | m 米 |
| | | - | mPD 米(主水平基准上) |
| | | Not more than 不多於 1 | Storey(s) 层 |
| Site coverage 上盖面积 | About 约 70.88 % | | |

| | | |
|--|--|----------------|
| No. of parking spaces and loading / unloading spaces 停车位及上落客货 车位数目 | Total no. of vehicle loading/unloading bays/lay-bys 上落客货车位／停车处总数 Light Goods Vehicle Spaces 轻型货车车位 | 2 2 |
|--|--|----------------|

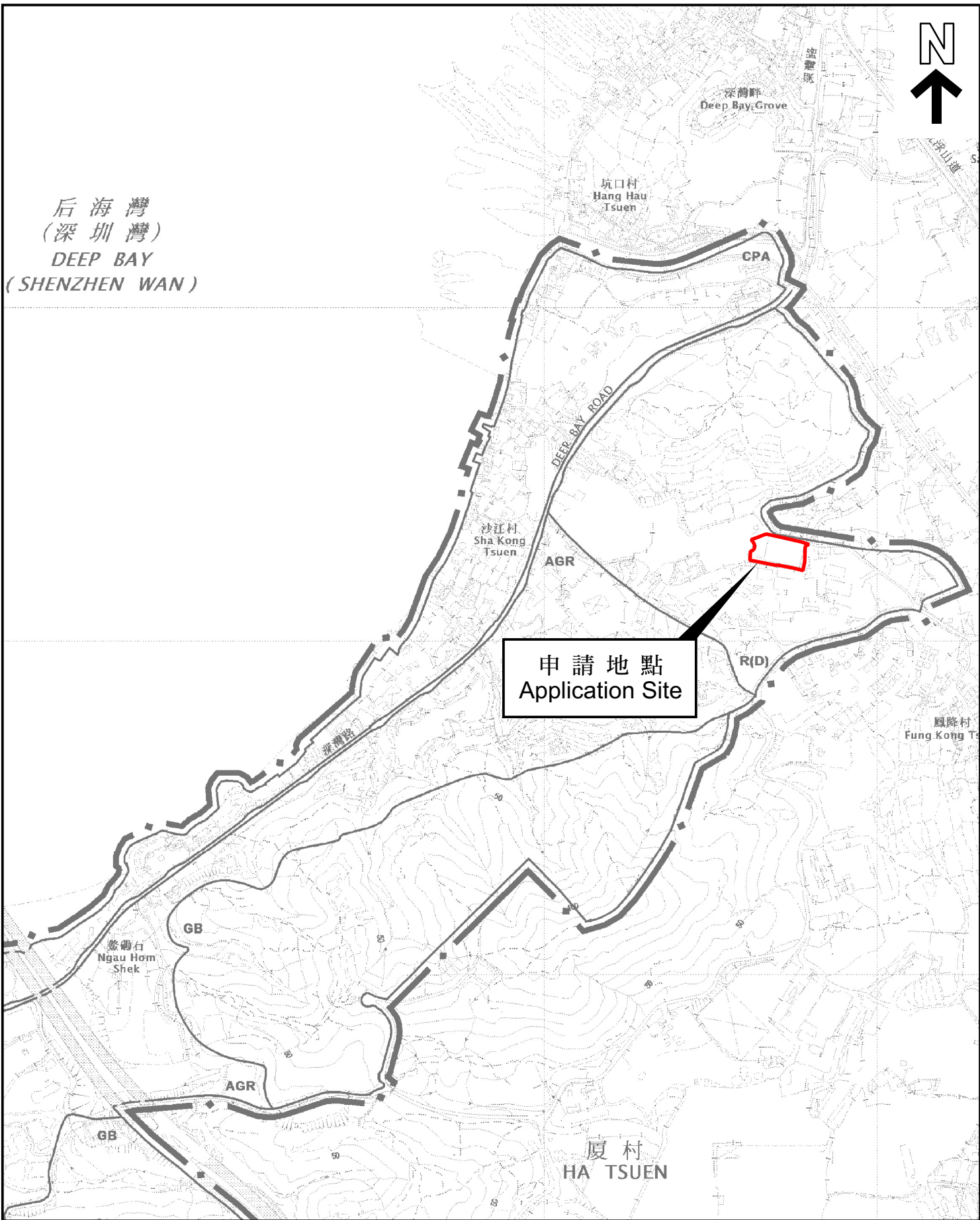
* 有关资料是为方便市民大众参考而提供。对于所载资料在使用上的问题及文义上的歧异，城市规划委员会概不负责。若有任何疑问，应查阅申请人提交的文件。

The information is provided for easy reference of the general public. Under no circumstances will the Town Planning Board accept any liabilities for the use of the information nor any inaccuracies or discrepancies of the information provided. In case of doubt, reference should always be made to the submission of the applicant.

| Submitted Plans, Drawings and Documents 提交的图则、绘图及文件 | | |
|--|-------------------------------------|-------------------------------------|
| | <u>Chinese</u> 中文 | <u>English</u> 英文 |
| <u>Plans and Drawings 图则及绘图</u> | | |
| Master layout plan(s)/Layout plan(s) 总纲发展蓝图／布局设计图 | <input checked="" type="checkbox"/> | <input type="checkbox"/> |
| Block plan(s) 楼宇位置图 | <input type="checkbox"/> | <input type="checkbox"/> |
| Floor plan(s) 楼宇平面图 | <input type="checkbox"/> | <input type="checkbox"/> |
| Sectional plan(s) 截视图 | <input type="checkbox"/> | <input type="checkbox"/> |
| Elevation(s) 立视图 | <input type="checkbox"/> | <input type="checkbox"/> |
| Photomontage(s) showing the proposed development 显示拟议发展的合成照片 | <input type="checkbox"/> | <input type="checkbox"/> |
| Master landscape plan(s)/Landscape plan(s) 园境设计总图／园境设计图 | <input type="checkbox"/> | <input type="checkbox"/> |
| Others (please specify) 其他（请注明） | <input checked="" type="checkbox"/> | <input checked="" type="checkbox"/> |
| <u>Location plans 位置图</u> | | |
| <u>Fire service installations proposal 消防装置建议图</u> | | |
| <u>Drainage plan 排水建议图</u> | | |
| <u>Reports 报告书</u> | | |
| Planning Statement / Justifications 规划纲领 / 理据 | <input checked="" type="checkbox"/> | <input type="checkbox"/> |
| Environmental assessment (noise, air and/or water pollutions) 环境评估（噪音、空气及／或水的污染） | <input type="checkbox"/> | <input type="checkbox"/> |
| Traffic impact assessment (on vehicles) 就车辆的交通影响评估 | <input type="checkbox"/> | <input type="checkbox"/> |
| Traffic impact assessment (on pedestrians) 就行人的交通影响评估 | <input type="checkbox"/> | <input type="checkbox"/> |
| Visual impact assessment 视觉影响评估 | <input type="checkbox"/> | <input type="checkbox"/> |
| Landscape impact assessment 景观影响评估 | <input type="checkbox"/> | <input type="checkbox"/> |
| Tree Survey 树木调查 | <input type="checkbox"/> | <input type="checkbox"/> |
| Geotechnical impact assessment 土力影响评估 | <input type="checkbox"/> | <input type="checkbox"/> |
| Drainage impact assessment 排水影响评估 | <input type="checkbox"/> | <input type="checkbox"/> |
| Sewerage impact assessment 排污影响评估 | <input type="checkbox"/> | <input type="checkbox"/> |
| Risk Assessment 风险评估 | <input type="checkbox"/> | <input type="checkbox"/> |
| Others (please specify) 其他（请注明） | <input type="checkbox"/> | <input checked="" type="checkbox"/> |
| <u>Drainage proposal 排水建议书</u> | | |
| Note: May insert more than one 「✓」. 注：可在多於一个方格内加上「✓」号 | | |

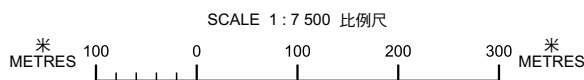
Note: The information in the Gist of Application above is provided by the applicant for easy reference of the general public. Under no circumstances will the Town Planning Board accept any liabilities for the use of the information nor any inaccuracies or discrepancies of the information provided. In case of doubt, reference should always be made to the submission of the applicant.

注：上述申请摘要的资料是由申请人提供以方便市民大众参考。对于所载资料在使用上的问题及文义上的歧异，城市规划委员会概不负责。若有任何疑问，应查阅申请人提交的文件。



本摘要圖於2025年3月3日擬備，
所根據的資料為於2018年10月16日
核准的分區計劃大綱圖編號 S/YL-HTF/12
EXTRACT PLAN PREPARED ON 3.3.2025
BASED ON OUTLINE ZONING PLAN No.
S/YL-HTF/12 APPROVED ON 16.10.2018

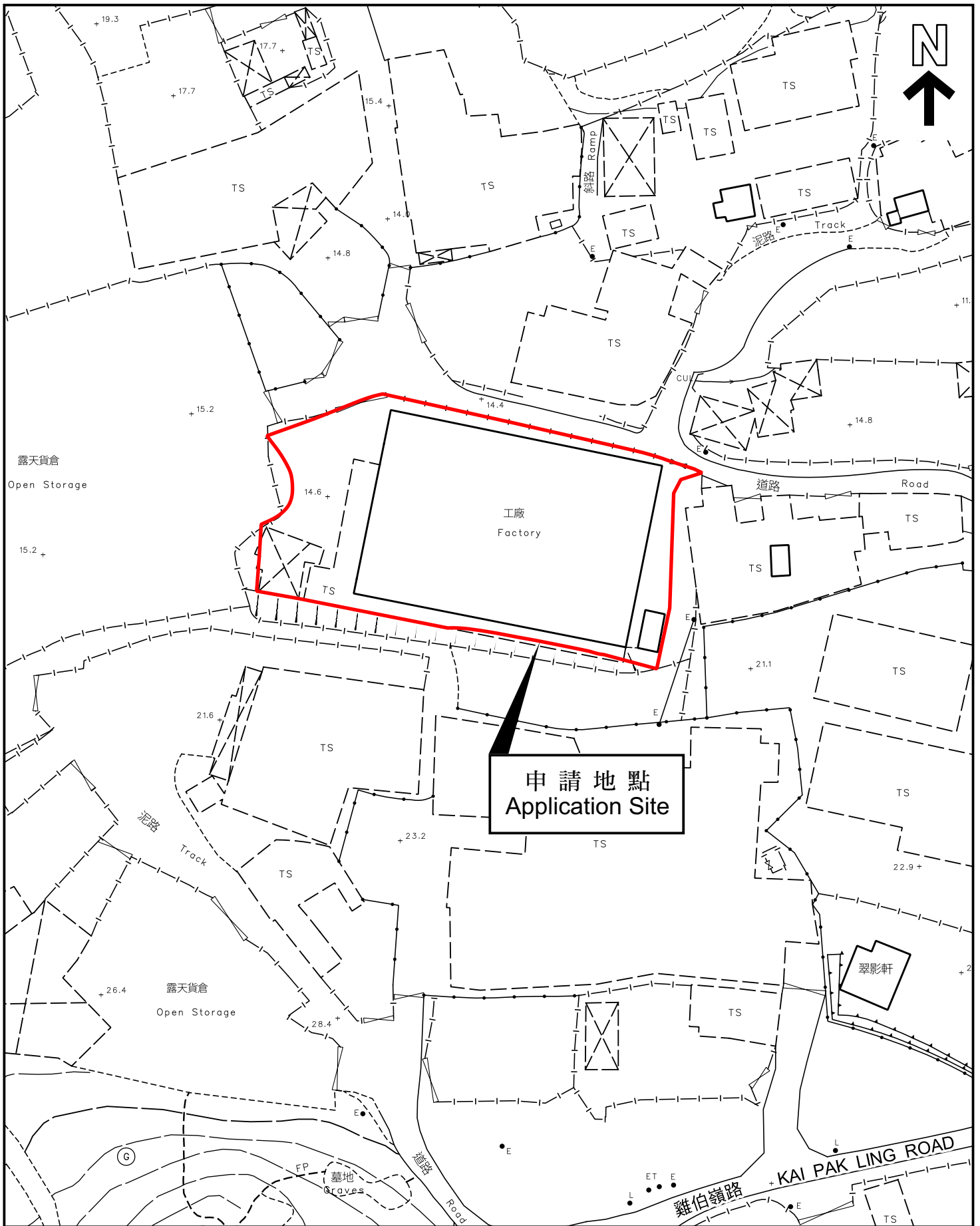
位置圖 LOCATION PLAN



申請地點界線只作識別用
APPLICATION SITE BOUNDARY
FOR IDENTIFICATION PURPOSE ONLY

參考編號
REFERENCE No.

A/YL-HTF/1189



申請地點
Application Site

本摘要圖於2025年3月3日擬備，
所根據的資料為測量圖編號 6-NW-1B
EXTRACT PLAN PREPARED ON 3.3.2025
BASED ON SURVEY SHEET No.
6-NW-1B

平面圖 SITE PLAN

申請地點界線只作識別用
APPLICATION SITE BOUNDARY
FOR IDENTIFICATION PURPOSE ONLY

參考編號
REFERENCE No.

A/YL-HTF/1189