

**Broad Development Parameters of the Applied Use/Development  
in respect of Application No. A/STT/19**

**關於申請編號 A/STT/19 的擬議用途/發展的概括發展規範**

|   |  |              |                    |
|---|--|--------------|--------------------|
| Application No.<br>申請編號                                   | A/STT/19   |              |                    |
| Location/address<br>位置/地址                                 | Lots 2790 (Part), 2798 RP (Part), 2799 (Part), 2800, 2801 and Adjoining Government Land in D.D. 102, Kwu Tung Road, Ngau Tam Mei, Yuen Long, New Territories<br>新界元朗牛潭尾古洞路丈量約份第 102 約地段第 2790 號（部分）、第 2798 號餘段（部分）、第 2799 號（部分）、第 2800 號及第 2801 號和毗連政府土地 |              |                    |
| Site area<br>地盤面積   | About 約 2,571 sq. m 平方米 (Includes Government Land of about 包括政府土地約 457 sq. m 平方米)  |              |                    |
| Plan<br>圖則  | Approved San Tin Technopole Outline Zoning Plan No. S/STT/2<br>新田科技城分區計劃大綱核准圖編號 S/STT/2  |              |                    |
| Zoning<br>地帶  | "Government, Institution or Community" and area shown as 'Road'<br>「政府、機構或社區」及顯示為「道路」的地方   |              |                    |
| Type of Application<br>申請類別                               | Renewal of Planning Approval for Temporary Use/Development in Rural Areas for a Period of 3 Years<br>位於鄉郊地區臨時用途/發展的規劃許可續期為期 3 年  |              |                    |
| Applied use/<br>development<br>申請用途/發展                    | Renewal of Planning Approval for Temporary Container Vehicle Park with Ancillary Facilities (including Site Offices and Staff Rest Rooms) for a Period of 3 Years<br>臨時貨櫃車停車場及附屬設施（包括地盤辦公室及員工休息室）的規劃許可續期（為期 3 年）   |              |                    |
| Gross floor area<br>and/or plot ratio<br>總樓面面積及/<br>或地積比率 |  | sq. m<br>平方米 | Plot ratio<br>地積比率 |
|   | Domestic<br>住用   | -            | -                  |
|   | Non-domestic<br>非住用  | About 約 530  | About 約 0.21       |
| No. of block<br>幢數  | Domestic<br>住用   | -            |                    |
|   | Non-domestic<br>非住用  | 12           |                    |

|  |   |                         |               |
|--|---|-------------------------|---------------|
| Building height/<br>No. of storeys<br>建築物高度／層數                                 | Domestic<br>住用                          | -                       | m 米           |
|  |   | -                       | mPD 米(主水平基準上) |
|  |   | -                       | Storey(s) 層   |
|  | Non-domestic<br>非住用                     | Not more than 不多於 2 - 6 | m 米           |
|  |   | -                       | mPD 米(主水平基準上) |
|  |   | Not more than 不多於 1 - 2 | Storey(s) 層   |
| Site coverage<br>上蓋面積  | About 約 14 %                            |                         |               |
| No. of parking spaces<br>and loading /<br>unloading spaces<br>停車位及上落客貨<br>車位數目 | Total no. of vehicle spaces 停車位總數       |                         | 11            |
|  | Private Car Parking Spaces 私家車車位        |                         | 4             |
|  | Container Vehicle Parking Spaces 貨櫃車泊車位 |                         | 7             |
|  |   |                         |               |

\* 有關資料是為方便市民大眾參考而提供。對於所載資料在使用上的問題及文義上的歧異，城市規劃委員會概不負責。若有任何疑問，應查閱申請人提交的文件。

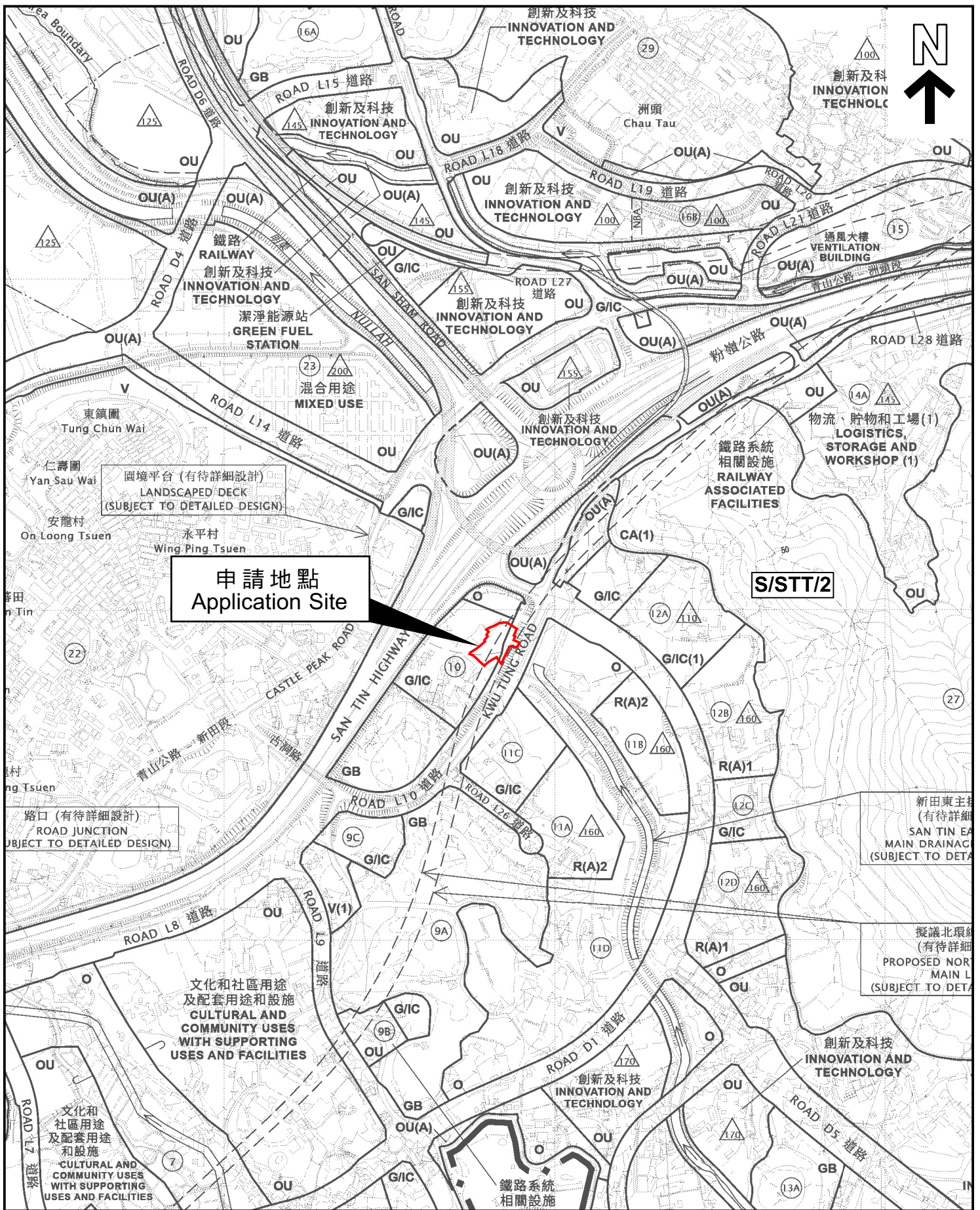
The information is provided for easy reference of the general public. Under no circumstances will the Town Planning Board accept any liabilities for the use of the information nor any inaccuracies or discrepancies of the information provided. In case of doubt, reference should always be made to the submission of the applicant.

**Submitted Plans, Drawings and Documents 提交的圖則、繪圖及文件**

|   | <u>Chinese</u><br>中文     | <u>English</u><br>英文                |
|---|--------------------------|-------------------------------------|
| <b><u>Plans and Drawings 圖則及繪圖</u></b>  |                          |                                     |
| Master layout plan(s)/Layout plan(s) 總綱發展藍圖／布局設計圖   | <input type="checkbox"/> | <input checked="" type="checkbox"/> |
| Block plan(s) 樓宇位置圖   | <input type="checkbox"/> | <input type="checkbox"/>            |
| Floor plan(s) 樓宇平面圖   | <input type="checkbox"/> | <input type="checkbox"/>            |
| Sectional plan(s) 截視圖   | <input type="checkbox"/> | <input type="checkbox"/>            |
| Elevation(s) 立視圖  | <input type="checkbox"/> | <input type="checkbox"/>            |
| Photomontage(s) showing the proposed development 顯示擬議發展的合成照片                                      | <input type="checkbox"/> | <input type="checkbox"/>            |
| Master landscape plan(s)/Landscape plan(s) 園境設計總圖／園境設計圖   | <input type="checkbox"/> | <input type="checkbox"/>            |
| Others (please specify) 其他（請註明）   | <input type="checkbox"/> | <input checked="" type="checkbox"/> |
| <u>Location plan 位置圖</u>  |                          |                                     |
| <u>Site plan 平面圖</u>  |                          |                                     |
| <u>Plan showing general area 鄰近土地概覽圖</u>  |                          |                                     |
| <u>Land use zoning plan 土地用途地帶圖</u>   |                          |                                     |
| <b><u>Reports 報告書</u></b>   |                          |                                     |
| Planning Statement / Justifications 規劃綱領 / 理據   | <input type="checkbox"/> | <input checked="" type="checkbox"/> |
| Environmental assessment (noise, air and/or water pollutions) 環境評估（噪音、空氣及／或水的污染）                  | <input type="checkbox"/> | <input type="checkbox"/>            |
| Traffic impact assessment (on vehicles) 就車輛的交通影響評估  | <input type="checkbox"/> | <input type="checkbox"/>            |
| Traffic impact assessment (on pedestrians) 就行人的交通影響評估   | <input type="checkbox"/> | <input type="checkbox"/>            |
| Visual impact assessment 視覺影響評估   | <input type="checkbox"/> | <input type="checkbox"/>            |
| Landscape impact assessment 景觀影響評估  | <input type="checkbox"/> | <input type="checkbox"/>            |
| Tree Survey 樹木調查  | <input type="checkbox"/> | <input type="checkbox"/>            |
| Geotechnical impact assessment 土力影響評估   | <input type="checkbox"/> | <input type="checkbox"/>            |
| Drainage impact assessment 排水影響評估   | <input type="checkbox"/> | <input type="checkbox"/>            |
| Sewerage impact assessment 排污影響評估   | <input type="checkbox"/> | <input type="checkbox"/>            |
| Risk Assessment 風險評估  | <input type="checkbox"/> | <input type="checkbox"/>            |
| Others (please specify) 其他（請註明）   | <input type="checkbox"/> | <input checked="" type="checkbox"/> |
| <u>Drainage proposal and photographic record of existing drainage facilities 排水建議及現有排水設施的照片記錄</u> |                          |                                     |
| <u>Fire service installations proposal 消防裝置建議</u>   |                          |                                     |
| <u>Certificate of Fire Service Installation and Equipment 消防裝置及設備證書</u>                           |                          |                                     |
| Note: May insert more than one 「✓」. 註：可在多於一個方格內加上「✓」號   |                          |                                     |

Note: The information in the Gist of Application above is provided by the applicant for easy reference of the general public. Under no circumstances will the Town Planning Board accept any liabilities for the use of the information nor any inaccuracies or discrepancies of the information provided. In case of doubt, reference should always be made to the submission of the applicant.

註：上述申請摘要的資料是由申請人提供以方便市民大眾參考。對於所載資料在使用上的問題及文義上的歧異，城市規劃委員會概不負責。若有任何疑問，應查閱申請人提交的文件。



申請地點  
Application Site

園境平台 (有待詳細設計)  
LANDSCAPED DECK  
(SUBJECT TO DETAILED DESIGN)

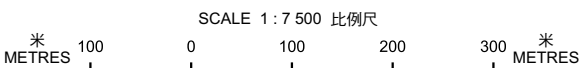
路口 (有待詳細設計)  
ROAD JUNCTION  
(SUBJECT TO DETAILED DESIGN)

新田東主線  
(有待詳細設計)  
SAN TIN EAST  
MAIN DRAINAGE  
(SUBJECT TO DETAILED DESIGN)

擬議北環線  
(有待詳細設計)  
PROPOSED NORTH  
MAIN LANE  
(SUBJECT TO DETAILED DESIGN)

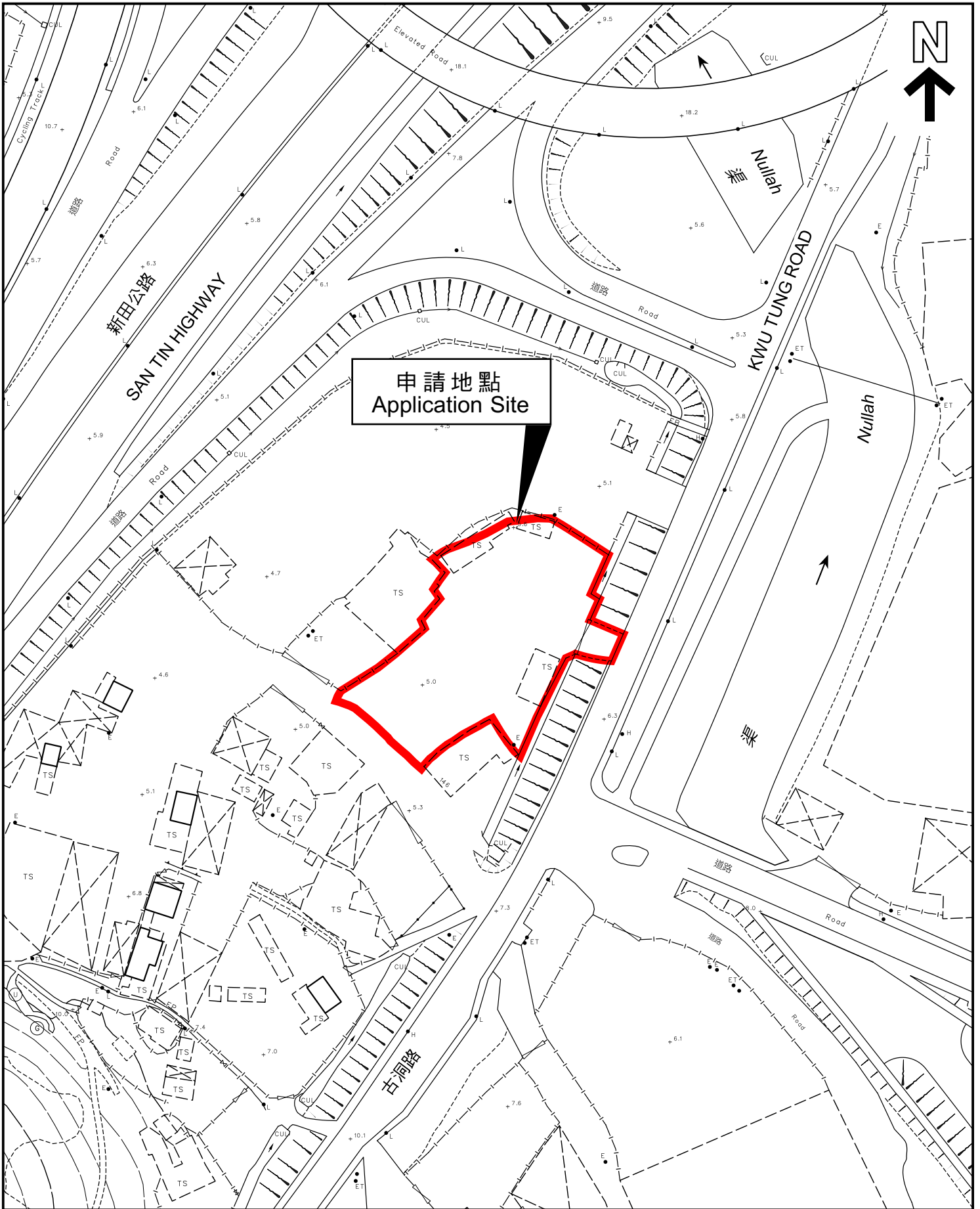
本摘要圖於2025年3月3日擬備，  
所根據的資料為於2024年9月17日  
核准的分區計劃大綱圖編號 S/STT/2  
EXTRACT PLAN PREPARED ON 3.3.2025  
BASED ON OUTLINE ZONING PLAN No.  
S/STT/2 APPROVED ON 17.9.2024

位置圖 LOCATION PLAN



申請地點界線只作識別用  
APPLICATION SITE BOUNDARY  
FOR IDENTIFICATION PURPOSE ONLY

參考編號  
REFERENCE No.  
A/STT/19



申請地點  
Application Site

本摘要圖於2025年3月3日擬備，  
所根據的資料為測量圖編號  
2-SE-8D  
EXTRACT PLAN PREPARED ON 3.3.2025  
BASED ON SURVEY SHEET No.  
2-SE-8D

平面圖 SITE PLAN

申請地點界線只作識別用  
APPLICATION SITE BOUNDARY  
FOR IDENTIFICATION PURPOSE ONLY

參考編號  
REFERENCE No.  
A/STT/19